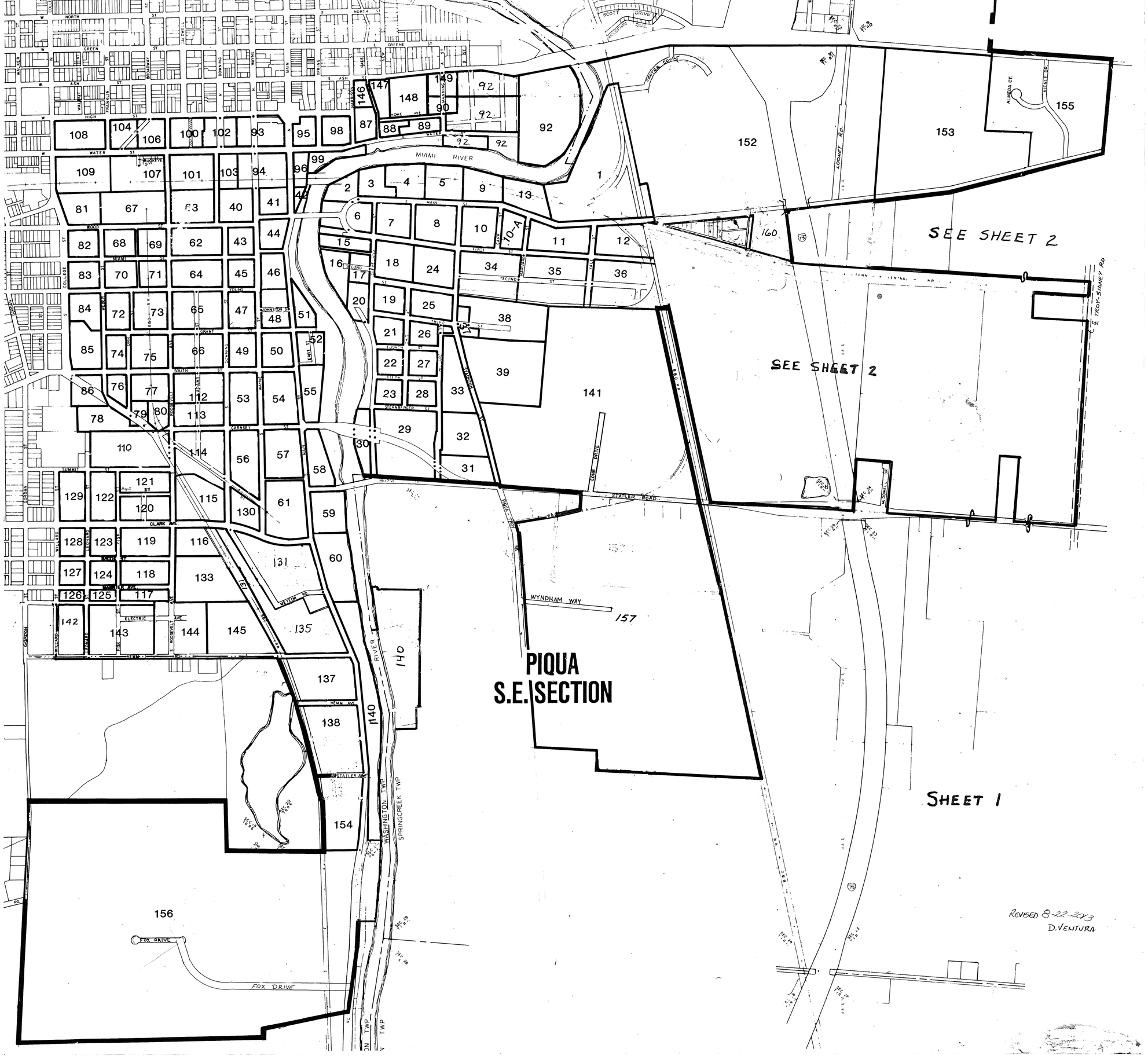
PIQUA
S.E. SECTION
SEE SHEET 2
SEE SHEET 2
SHEET 1
MIAMI RIVER
STATLER ROAD
WYNDHAM WAY
FOX DRIVE
WASHINGTON TWP
SPRINGCREEK TWP
LOONEY RD.
TROY-SIDNEY RD
REVISED 8-22-2013
D. VENTURA

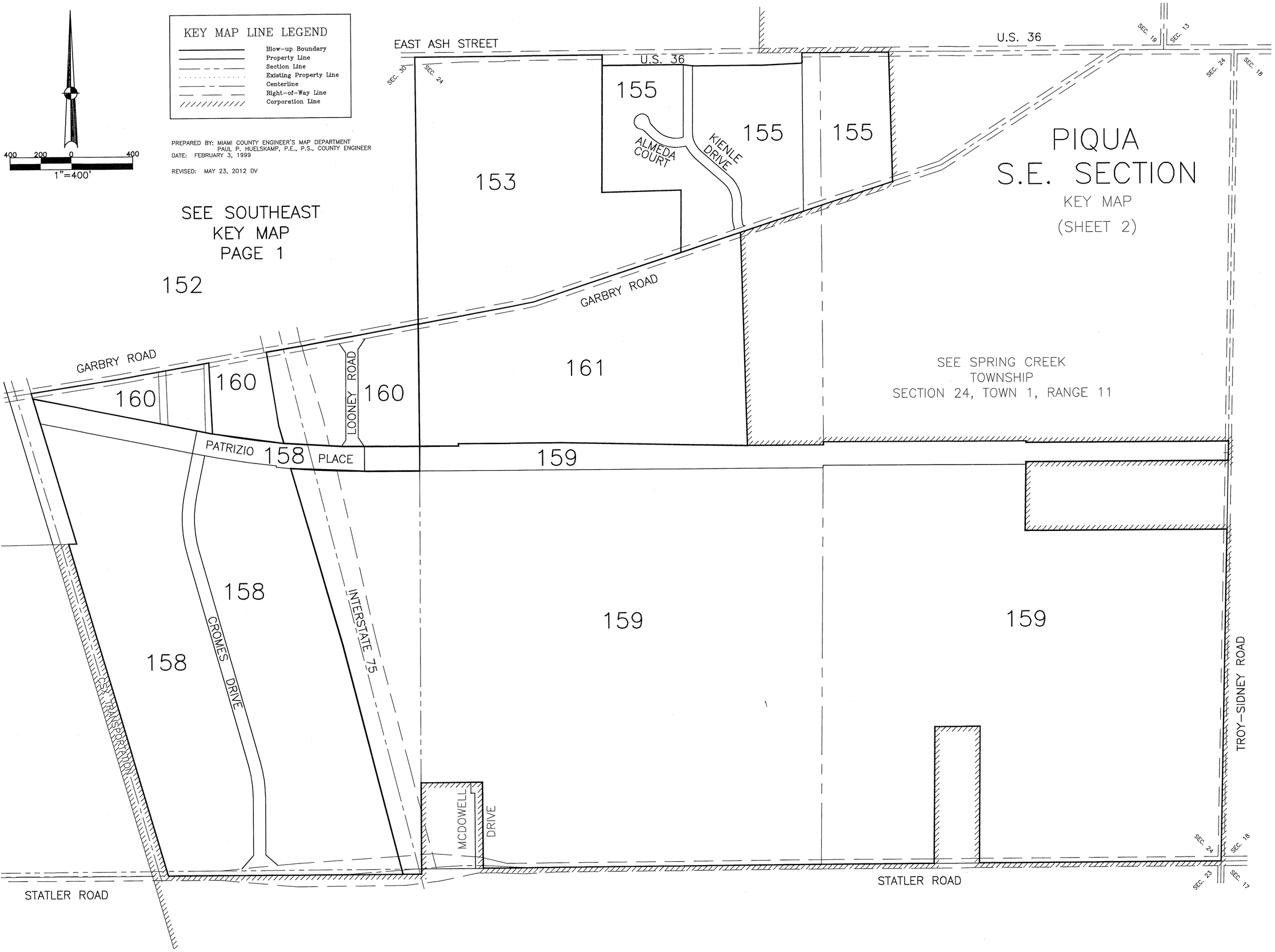
KEY MAP LINE LEGEND
Blow-up Boundary
Property Line
Section Line
Existing Property Line
Centerline
Right-of-Way Line
Corporation Line
400 200 0 400
1"=400'
PREPARED BY: MIAMI COUNTY ENGINEER'S MAP DEPARTMENT
PAUL P. HUELSKAMP, P.E., P.S., COUNTY ENGINEER
DATE: FEBRUARY 3, 1999
REVISED: MAY 23, 2012 DV
SEE SOUTHEAST
KEY MAP
PAGE 1
152
EAST ASH STREET
U.S. 36
SEC. 30
SEC. 24
SEC. 19
SEC. 13
SEC. 18
153
155
155
155
ALMEDA COURT
KIENLE DRIVE
PIQUA
S.E. SECTION
KEY MAP
(SHEET 2)
GARBRY ROAD
161
SEE SPRING CREEK
TOWNSHIP
SECTION 24, TOWN 1, RANGE 11
160
160
160
LOONEY ROAD
PATRIZIO PLACE
158
159
158
158
CROMES DRIVE
INTERSTATE 75
159
159
CSX TRANSPORTATION
MCDOWELL DRIVE
TROY-SIDNEY ROAD
STATLER ROAD
STATLER ROAD
SEC. 24
SEC. 18
SEC. 23
SEC. 17

REVISION DATE:
SEPTEMBER 4, 2012 DV

PIQUA LOT INDEX

OUTLOTS

OUTLOT	BK.	PLAT	OUTLOT	BK.	PLAT	OUTLOT	BK.	PLAT	OUTLOT	BK.	PLAT
1	REC.	9-100	101	SW	114-116	201	SE	61	301	NW	51
2	REC.	9-100	102	SW	114	202	SE	61	302	NW	51
3	REC.	2-184	103			203			303	SW	138
4	REC.	1-285	104	SW	62	204			304	SW	139
5	REC.	9-100	105	SW	64-66	205	SW	37	305	SW	139
6	REC.	2-184	106	SW	66	206	SW	38	306	SW	74
7			107	SW	66	207	SW	38	307	SW	70
8	REC.	1-523	108	SW	27	208	SW	39	308	SW	67
9	REC.	2-140	109			209			309	SW	140
10	REC.	2-140	110			210	SW	48	310	SW	141
11	SE	84,85	111	REC.	2-145	211	SW	48	311	SW	141
12	SE	84,85	112			212	SW	48	312	SW	141
13	REC.	2-150	113	SW	32	213	SW	46	313	SW	140,141
14			114			214	SW	46	314	SW	142
15			115	SW	30	215			315	NW	17
16	SW	8	116	SW	27	216			316	NW	123
17	REC.	2-150	117	SW	18	217	REC.	7-47	317	NW	123
18	SE	81	118	SW	20	218			318	NW	129
19	SW	2,3	119	SW	21	219	REC.	8-90	319	NW	129
20	NE	59	120	SW	21	220	NW 18-20	REC. 8-90	320	NW	126
21	NE,NW	59,60	121	SW	126-128	221	NW	13	321	SW	143
22	NW	28	122	SW	127,128	222			322	SE	135
23	REC.	1-3	123	SW	132	223	SW	22	323	SE	135
24	REC.	3-9	124	SW	134,135	224	SW	23	REC. 23-92 324	~~SE~~	~~139~~
25			125	SW	129	225	SW	23	325	SE	138
26			126			226	SW	23	326	SE	137
27	REC.	1-3	127	SW	130	227	SW	23	327	SE	140
28	REC.	1-21	128	SW	131	228	SW	23	328	SE	144
29	NW	47	129	NW	20	229	SW	25	329	SW	151
30	NW	52	130	NW	21	230	SW	26	330	SE	145
31			131			231	NW	11	331	SE	141
32			132			232	NW	16	332	SE	141
33	SE	141	133	NW	25	233	NW	14	333	SE	141
34			134	NW	26	234			334	SE	141
35			135	REC.	9-46	235			335	SE	141
36			136			236			336	SW	156
37			137			237			337	SW	156
38			138	NW	23	238			338		
39	NW	30	139			239	REC.	2-110	339		
40	REC.	2-64	140	NW	24	240	NE	80	340		
41			141	NW	55	241	NE	78	341		
42			142	NW	56	242	SE	40	342		
43	REC.	2-29	143	NW	56	243	SW	4	343		
44	REC.	1-19	144			244	SW	125	344		
45	NW	46	145			245	SW	125	345		
46	NW	46	146	NW	49,50	246	SW	125	346		
47	REC.	3-7	147	NW	48	247	SW	125	347		
48	REC.	3-7	148	NW	48	248	SW	125	348		
49	NE	16	149	NW	78	249	SW	125	349		
50	NE	16	150	NW	123	250	SW	125	350		
51	NE	9	151	NW	123	251	SW	125	351		
52			152	NW	120,121	252	NW	88-112	352		
53	SE	112	153	NW	115	253	NE	78	353		
54	SE	112	154			254	SE	121	354		
55	SE	77	155	NW	115	255	SE	120	355		
56	SE	77	156	NW	115	256	SE	115	356		
57	SE	86	157	NW	115	257	SE	116	357		
58	SE	86	158	NW	122	258	SE	3	358		
59	SW	16	159	NW	122	259	SE	3	359		
60	SW	16	REC. 21-124 160	NW	122	260	SE	4	360		
61	REC.	1-26	REC. 21-36 161	~~NW~~	~~122~~	261	SE	5	361		
62	SE	80	162	NW	122	262	SE	5	362		
63	SE	79	163	NW	123-127	263	SE	9	363		
64	SE	78	164	NW	47-76	264	SE	9	364		
65	SW	17	165	NW	76-115	265	SE	13	365		
66	SW	75	166			266	SE	13	366		
67	REC.	1-26	167			267	SE	13	367		
68	SE	110	168			268	SE	8	368		
69	SE	110-114, 121	169	REC.	1-50	REC. 23-50 269	~~SE~~	~~24~~	369		
70	SE	92	170			270			370		
71	SE	92	171			271	SE	10,12	371		
72	SE	92	172	NW	85	272	SE	1	372		
73	SE	92	173			273	SE	1	373		
74	SE	92	174	NW	99	274	SE	1	374		
75	SE	92	175	NW	98	275	SE	1	375		
PARTS 76	SW	20	176	NW	82	276	SE	18	376		
REPLATTED 77	~~SW~~	~~20~~	177	NE	78	REC. 23-50 277	~~SE~~	~~24~~	377		
SEE REC. 78	~~SW~~	~~19~~	178	NE	79	278	REC.	1-182	378		
BK. 20-77 79	~~SW~~	~~19~~	179	NE	80	279	SE	1	379		
80	~~SW~~	~~19~~	180	SW	113	280	SE	12	380		
81	~~SW~~	~~19~~	181	NE	80	281	SE	38	381		
82	~~SW~~	~~19~~	182	SE	148	282	SE	39	382		
83	~~SW~~	~~19~~	183	REC.	1-50	283	SE	33	383		
84	SW	20	184			284	SE	32	384		
85	SW	19	185			285	SE	31	385		
86	SW	19	186			286	SE	31	386		
87	SW	19	187	STATE	OF OHIO	287	SE	29	387		
88	SW	19	188	SE	87,88	288	SE	29	388		
89	SW	19	189	SE	92	289	SE	29	389		
90	SE	60	190	NE	65	290	SE	29	390		
91	SE	60	191			291	SE	30	391		
92	SE	60	192	NE	64	292	SE	30	392		
93	SE	60	193	NE	64	293	SE	16	393		
94	SE	115,116, 130-133	194	SW	29	294	NW	76-114	394		
95	SE	131-133	195	SW	29	295	SE	29	395		
96			196	REC.	8-71	296	SE	133	396		
97			197	REC.	8-71	297	NW	51	397		
98			198			298	STREET		398		
99			199	SE	91	299	NW	51	399		
100			200	NE	82	300	NW	51	400		

REVISED DATE:
NARCH 26, 2014 DV

PIQUA LOT INDEX

INLOT	BK.	PLAT
1	SE	98
2	SE	98
3	SE	98
4	NE	31
5	NE	31
6	NE	31
7	NE	3
8	NE	3
9	NE	3
10	NE	3
11	NE	3
12	NE	3
13	NE	31
14	NE	31
15	NE	31
16	SE	98
REC 24-85 17	~~SE~~	~~98~~
REC 24-85 18	~~SE~~	~~98~~
19	SE	99
20	SE	95
21	SE	95
22	SE	95
23	NE	30
24	NE	30
25	NE	30
26	NE	26
27	NE	26
28	NE	26
29	NE	26
30	NE	26
31	NE	26
32	NE	27
33	NE	27
34	NE	27
35	SE	95
36	SE	95
37	SE	95
38	SE	96
39	SE	96
40	SE	96
41	SE	99
42	SE	41
43	SE	41
44	SE	41
45	SE	94
46	SE	94
47	SE	94
48	SE	93
49	SE	93
50	SE	93
51	NE	24
52	NE	24
53	NE	24
54	NE	23
55	NE	23
56	NE	23
57	NE	23
58	NE	23
59	NE	23
60	NE	24
61	NE	24
62	NE	24
63	SE	93
64	SE	93
65	SE	93
66	SE	94
67	SE	94
68	SE	94
69	SE	41
70	SE	41
71	SE	41
REPLAT 72		
73	SE	40
74	SE	40
75	SE	94
76	SE	94
77	SE	94
78	SE	93
79	SE	93
80	SE	93
81	NE	24
82	NE	24
83	NE	24
84	NE	23
85	NE	23
86	NE	23
87	NE	36
88	NE	36
89	NE	36
90	NE	37
91	NE	37
92	NE	37
93	SE	102
94	SE	102
95	SE	102
96	SE	103
97	SE	103
98	SE	103
REC 19-122 99	SE	40
100	SE	40

INLOT	BK.	PLAT
REPLAT 101	NE	2
102	NE	2
103	NE	2
104	NE	2
105	NE	2
106	NE	1
107	NE	1
108	NE	1
109	NE	1
110	NE	1
111	NE	2
112	NE	2
113	NE	2
114	NE	2
115	NE	28
116	NE	28
117	NE	28
118	NE	28
119	NE	58
120	NE	58
121	NE	58
122	NE	58
123	NE	58
124	NE	58
125	NE	58
126	NE	58
127	NE	58
128	NE	25
129	NE	25
130	NE	25
131	NE	25
132	NE	22
133	NE	22
134	NE	22
135	NE	22
136	NE	57
137	NE	57
138	NE	57
139	NE	57
140	NE	56
141	NE	56
142	NE	56
143	NE	56
144	NE	56
145	NE	56
146	NE	56
147	NE	57
148	NE	57
149	NE	57
150	NE	57
151	NE	22
152	NE	22
153	NE	22
154	NE	22
155	SE	44
156	SE	44
157	SE	44
158	SE	44
159	SE	46
160	SE	46
161	SE	46
162	SE	46
163	SE	46
164	SE	46
165	SE	44
166	SE	44
167	SE	44
168	SE	44
169	NE	37
170	NE	37
171	NE	37
172	NE	37
173	NE	36
174	NE	36
175	NE	36
176	NE	36
177	NE	35
178	NE	35
179	NE	35
180	NE	35
181	NE	52
182	NE	52
183	NE	52
184	NE	52
185	NE	51
186	NE	51
187	NE	51
188	NE	51
189	NE	50
190	NE	50
191	NE	50
192	NE	50
REPLAT 193		
REPLAT 194		
195	SE	43
REPLAT 196	SE	43
197	SE	45
198	SE	45
199	SE	45
200	SE	45

INLOT	BK.	PLAT
201	SE	45
202	SE	45
203	SE	45
204	SE	45
205	SE	43
206	SE	43
REPLAT 207		
REPLAT 208		
209	SE	48
210	SE	48
211	SE	48
212	SE	48
213	SE	48
214	SE	48
215	SE	48
216	SE	48
217	SE	48
218	SE	48
219	SE	48
220	SE	48
221	SE	50
222	SE	50
223	SE	50
224	SE	50
225	NE	50
226	NE	50
227	NE	50
228	NE	50
229	NE	51
230	NE	51
231	NE	51
232	NE	51
233	NE	52
234	NE	52
235	NE	52
236	NE	52
237	NE	47
238	NE	47
239	NE	47
240	NE	47
241	NE	48
242	NE	48
243	NE	48
244	NE	48
245	NE	49
246	NE	49
247	NE	49
248	NE	49
249	NE	49
250	NE	49
251	NE	49
252	NE	49
253	NE	48
254	NE	48
255	NE	48
256	NE	48
257	NE	47
258	NE	47
259	NE	47
260	NE	47
261	NE	63
262	NE	63
263	NE	63
264	NE	63
265	NE	83
266	NE	83
267	NE	83
268	NE	83
269	NE	62
270	NE	62
271	NE	62
272	NE	62
273	NE	72
274	NE	72
REPLAT 275	NE	
276	NE	
277	NE	
278	NE	
279	NE	
280	NE	71
281	NE	71
282	NE	71
283	NE	72
284	NE	72
285	NE	72
286	NE	72
287	NE	72
288	NE	72
289	NE	72
290	NE	75
291	NE	75
292	NE	75
293	NE	73
294	NE	73
295	NE	73
296	SE	50
297	SE	50
298	SE	50
299	SE	50
300	SE	50

INLOT	BK.	PLAT
301	SE	50
302	SE	50
303	SE	50
304	SE	50
305	SE	50
306	SE	50
307	SE	50
308	SE	50
REPLAT 309		
310	SE	102
311	SE	102
312	SE	102
313	SE	100
314	SE	100
315	SE	100
316	SE	100
REPLAT 317	Rec. 22-35	
REPLAT 318	Rec. 22-35	
319	NE	34
REPLAT 320		
REPLAT 321	Rec. 22-35	
REPLAT 322		
323	SE	100
REPLAT 324		
325	NE	38
REPLAT 326		
327	NE	32
328	NE	32
329	NE	32
330	NE	32
331	NE	32
332	NE	33
333	NE	33
334	NE	33
335	NE	33
336	NE	34
337	NE	34
338	NE	34
339	NE	34
340	NE	34
341	NE	34
342	NE	34
343	NE	34
344	NE	33
345	NE	33
346	NE	33
347	NE	33
348	NE	32
349	NE	32
350	NE	32
351	SE	47
352	SE	47
353	SE	47
354	SE	47
355	SE	47
356	SE	47
357	SE	47
358	SE	47
359	SE	49
360	SE	49
361	SE	49
362	SE	49
363	SE	49
364	SE	49
365	SE	49
366	SE	49
367	SE	49
368	SE	49
369	SE	49
370	SE	49
371	SE	49
372	SE	49
373	SE	47
374	SE	47
375	SE	47
376	SE	47
377	SE	47
378	SE	47
379	SE	47
380	SE	47
381	SE	65
382	SE	65
383	SE	65
384	SE	65
385	SE	65
386	SE	65
387	SE	65
388	SE	65
389	SE	66
390	SE	66
391	SE	66
392	SE	66
393	SE	66
394	SE	66
395	SE	66
396	SE	65
397	SE	65
398	SE	65
399	SE	65
400	SE	101

INLOT	BK.	PLAT
401	SE	101
402	SE	101
403	SE	101
404	SE	101
405	SE	101
406	SE	101
407	SE	101
408	SE	101
409	SE	101
410	SE	101
411	SE	101
412	SE	101
413	SE	101
414	SE	101
415	SE	101
416	SE	63
417	SE	63
418	SE	63
419	SE	63
420	SE	63
421	SE	63
422	SE	63
423	SE	63
424	SE	63
425	SE	63
426	SE	63
427	SE	63
428	SE	63
429	SE	63
430	SE	63
431	SE	63
432	SE	103
433	SE	103
434	SE	107
435	SE	107
436	SE	107
437	SE	107,109
REPLAT 438		
439	SE	106
REPLAT 440		
441	SE	104
REC 22-22 442	SE	109
REC 22-22 443	SE	109
444	NE	43
445	NE	43
446	NE	43
447	NE	43
448	NE	42
449	NE	42
450	NE	42
451	NE	42
452	NE	41
453	NE	41
454	NE	41
455	NE	38
456	NE	38
457	NE	38
458	NE	39
459	NE	39
460	NE	39
461	NE	39
462	NE	40
463	NE	40
464	NE	40
465	NE	40
466	NE	14
467	NE	14
468	NE	14
469	NE	14
470	NE	17
471	NE	17
472	NE	17
473	NE	17
474	NE	18
475	NE	18
476	NE	18
477	NE	18
478	NE	19
479	NE	19
480	NE	19
481	NE	19
482	NE	19
483	NE	21
484	NE	21
485	NE	21
486	NE	21
487	NE	21
488	NE	21
489	NE	19
490	NE	19
491	NE	19
492	NE	19
493	NE	19
494	NE	18
495	NE	18
496	NE	18
497	NE	18
498	NE	17
499	NE	17
500	NE	17

INLOT	BK.	PLAT
501	NE	17
502	NE	14
503	NE	14
504	NE	14
505	NE	14
506	NE	9
507	NE	9
508	NE	9
509	NE	9
510	NE	9
511	NE	9
512	NE	9
513	NE	9
514	NE	10
515	NE	10
516	NE	10
517	NE	10
518	NE	10
519	NE	14
520	NE	14
521	NE	10
REPLAT 522		
523	NE	74
524	NE	74
525	NE	74
526	NE	74
527	NE	74
528	NE	22
529	NE	22
530	NE	22
531	NE	22
532	NE	22
533	NE	53
534	NE	53
535	NE	53
536	NE	53
537	NE	53
538	NE	53
539	NE	54
540	NE	54
541	NE	54
REPLAT 542		
543	NE	55
544	NE	55
545	NE	55
546	NE	55
547	NE	55
REPLAT 548		
REPLAT 549		
550	NE	54
551	NE	54
552	NE	54
553	NE	54
554	NE	54
555	NE	53
556	NE	53
557	NE	53
558	NE	53
559	NE	53
560	NE	53
561	NE	35
562	NE	35
563	NE	35
564	NE	35
565	NE	35
566	SE	54
567	SE	54
568	SE	54
569	SE	54
570	SE	54
571	SE	54
572	SE	54
573	SE	54
574	SE	54
575	SE	54
576	SE	53
577	SE	53
578	SE	53
579	SE	53
580	SE	53
581	SE	107
582	SE	107
583	SE	107
584	SE	107
585	SE	107
REC 22-22 586	SE	107,109
REC 22-22 587	SE	109
REC 22-22 588	SE	109
589	SE	81
REC 22-22 590	SE	109
591	SE	67
592	SE	67
593	SE	67
594	SE	67
595	SE	67
596	SE	67
597	SE	67
598	SE	67
599	NE	63
600	NE	63

INLOT	BK.	PLAT
601	NE	63
602	NE	63
603	NE	63
604	NE	63
605	NE	63
606	NE	63
607	SE	58
608	SE	58
609	SE	58
610	SE	58
611	SE	58
612	SE	58
613	SE	58
614	SE	58
REPLAT 615		
616		
617		
618	REC.	3-95
619		
620		
621	SE	87
622	SE	87
623	NE	60
624	NE	60
625	NE	60
626	NE	60
627	NE	60
628	NE	60
629	NE	60
630	NE	60
631	NE	38
632	NE	38
633	NE	38
634	NE	44
635	NE	44
636	NE	44
637	NE	44
638	NE	38
639	NE	38
640	NE	38
641	NE	39
642	NE	39
643	NE	39
644	NE	45
645	NE	45
646	NE	45
647	NE	45
648	NE	39
649	NE	39
650	NE	39
651	NE	40
652	NE	40
653	NE	40
654	NE	46
655	NE	46
656	NE	46
657	NE	46
658	NE	40
659	NE	40
660	NE	40
661	SE	71
662	SE	71
663	SE	71
664	SE	71
665	SE	71
666	SE	71
667	SE	71
668	SE	71
669	SE	71
670	SE	71
671	SE	69
672	SE	69
673	SE	69
674	SE	69
675	SE	69
676	SE	69
677	SE	69
678	SE	69
679	SE	69
680	SE	69
681	SE	69
682	SE	62
683	SE	62
684	SE	62
685	SE	62
686	SE	62
687	SE	62
688	NW	30
689	NW	30
690	NE	61
691	NE	61
692	NE	61
693	NE	61
694	NE	61
695	NE	61
696	NE	61
697	NE	61
698	NW	30
699	NW	30
700	NE	61

INLOT	BK.	PLAT
701	NE	61
702	NE	61
703	NE	61
704	NE	61
705	NE	61
706	NE	61
707	NE	61
708	SE	54
709	SE	54
710	SE	54
711	SE	54
712	SE	57
713	SE	57
714	SE	57
715	SE	57
716	SE	57
717	SE	57
718	SE	57
719	SE	57
720	SE	57
721	SE	57
722	SE	57
723	SE	57
724	SE	57
725	SE	57
726	SE	57
727	SE	57
728	SE	57
729	SE	57
730	SE	54
731	SE	54
732	SE	54
733	SE	54
734	SE	53
735	SE	53
736	SE	53
737	SE	53
738	SE	56
739	SE	56
740	SE	56
741	SE	56
REPLAT 742		
743		
744		
745	SE	56
746	SE	56
747	SE	56
748	SE	56
749	SE	56
750	SE	56
751	SE	56
752	SE	56
753	SE	56
754	SE	56
755	SE	56
756	SE	53
757	SE	53
758	SE	53
759	SE	53
760	SE	113
761	SE	113
762	SE	113
763	SE	113
REPLAT 764	SE	
765	SE	
766	SE	
767	SE	
768	SE	
769	SE	
770	SE	
771	SE	
772	SE	
773	SE	64
774	SE	64
775	SE	64
776	SE	64
777	SE	64
778	SE	64
779	SE	64
780	SE	64
781	SE	64
782	SE	64
783	SE	64
784	SE	64
785	SE	64
786	SE	64
787	SE	64
788	SE	64
789	SE	64
790	SE	64
791	SE	64
792	SE	64
793	SE	64
794	SE	64
795	SE	64
796	SE	64
797	NW	29
798	NW	29
REPLAT 799		
REPLAT 800		

INLOT	BK.	PLAT
REPLAT 801		
802		
803		
804		
805		
806		
807	NW	29
808	NW	29
REPLAT 809		
810	SW	84
811	SW	84
812	SW	83
813	SW	83
814	SW	82
815	SW	82
816	SW	82
817	SW	82
818	SW	83
819	SW	83
820	SW	84
821	SW	84
822	SW	85
823	SW	85
REPLAT 824		
825		
826		
827		
828		
829		
830		
831	SW	2
832	SW	8
833	SW	8
834	SW	8
835	SW	6
836	SW	8
837	SW	8
838	SW	8
839	SW	9
840	SW	9
841	SW	9
842	SW	9
843	SW	9
844	SW	7
845	SW	7
846	SW	7
847	SW	7
848	SW	7
849	SW	40
850	SW	40
REPLAT 851		
852		
853		
854	SW	38
855	SW	38
856	SW	41
857	SW	41
858	SW	41
859	SW	41
860	SW	41
861	SW	41
862	SW	41
863	SW	41
864	SW	41
865	SW	41
866	SW	41
867	SW	42
868	SW	42
869	SW	42
870	SW	5
871	SE	108
872	SE	108
873	SE	108
874	SE	108
875	SE	108
876	SE	108
877	SE	108
878	SE	108
879	SE	108
880	SE	108
881	NE	46
882	NE	46
883	NE	46
884	NE	46
885	NE	46
886	NE	46
887	NE	46
888	NE	46
889	NE	46
890	NE	46
891	NE	46
892	NE	46
893	NE	46
894	NE	46
895	NE	45
896	NE	45
897	NE	45
898	NE	45
899	NE	45
900	NE	45

INLOT	BK.	PLAT
901	NE	45
902	NE	45
903	NE	45
904	NE	45
905	NE	45
906	NE	45
907	NE	45
908	NE	45
909	NE	44
910	NE	44
911	NE	44
912	NE	44
913	NE	44
914	NE	44
915	NE	44
916	NE	44
917	NE	44
918	NE	44
919	NE	44
920	NE	44
921	NE	44
922	NE	44
923	NW	3
924	SE	112
925	SE	112
926	SE	112
927	SE	112
928	SE	112
929	SE	112
930	SE	112
931	SE	112
932	SE	112
933	SE	112
934	SE	66
935	SE	66
936	SE	66
937	SE	66
938	SE	66
939	SE	66
940	SE	66
941	SE	66
942	SE	66
943	SE	66
944	SE	66
945	SE	65
946	SE	65
947	SE	65
948	SE	65
949	SE	65
950	SE	65
951	NE	69
REPLAT 952		
953		
954		
955	NE	67
956	NE	67
957	NE	67
958	NE	67
959	NE	67
960	NE	65
961	NE	65
962	NE	65
963	NE	65
964	NE	66
965	NE	66
966	NE	66
967	NE	66
968	NE	62
969	NE	62
970	NE	62
971	NE	62
972	NE	62
973	NE	62
974	NE	62
975	NE	62
976	NE	62
977	NE	62
978	NE	62
979	NE	62
980	NE	70
981	NE	70
982	SE	108
983	SE	108
984	SE	108
985	SW	117
986	SW	117
987	SE	108
988	SE	108
989	SE	108
990	SE	109
991	SW	118
992	SE	52
993	SE	52
994	SE	52
995	SE	52
996	SE	52
997	SE	52
998	SE	52
999	SE	52
1000	SE	52

REVISION DATE:
JULY 8, 2013 DV

PIQUA LOT INDEX

INLOT	BK.	PLAT
REPLAT 1001	SE	52
1002	SE	52
1003	SE	52
1004	SE	52
1005	SE	52
1006	SE	52
1007	NW	31
1008	NW	31
1009	NW	31
1010	NW	31
1011	NW	31
REPLAT 1012	REC.	3–95
1013	NE	6
1014	NE	6
1015	NE	6
1016	NE	6
1017	NE	5
1018	NE	5
1019	NE	5
1020	NE	5
1021	NE	4
REPLAT 1022	REC.	3–103
1023	NE	5
1024	NE	5
1025	NE	5
1026	NE	5
REPLAT 1027	REC.	3–103
1028	NE	6
1029	NE	6
1030	NE	6
1031	SE	147
1032	SE	147
1033	SE	147
1034	SE	87
1035	SE	87
1036	SE	87
1037	SE	87
1038	SE	88
1039	SE	88
1040	SE	88
1041	SE	88
1042	SE	88
1043	SE	89
1044	SE	89
1045	SE	89
1046	SE	91
1047	SE	99
1048	SE	99
1049	SE	99
1050	SE	42
1051	SE	42
1052	SE	46
1053	SE	46
1054	SE	46
1055	SE	46
1056	SE	51
1057	SE	51
1058	SE	51
1059	SE	51
REC 21-88 1060	~~SE~~	~~51~~
1061	SE	51
1062	SE	55
1063	SE	55
1064	SE	55
1065	SE	55
1066	SE	55
1067	SE	55
1068	SE	65
1069	SE	65
1070	SE	65
1071	SE	65
1072	SE	65
1073	SE	65
1074	SE	66
1075	SE	66
1076	SE	66
1077	SW	85
1078	NE	83
1079	NE	83
1080	NE	83
1081	NE	83
1082	NE	83
1083	NE	83
1084	NE	83
1085	NE	83
1086	NW	29
1087	NW	29
1088	NW	29
1089	NW	32
1090	NW	32
1091	NW	32
1092	NW	32
1093	NW	32
1094	NW	32
REPLAT 1095	REC.	2–59
1096	REC.	2–59
1097	REC.	2–59
1098	REC.	2–59
1099	REC.	2–59
1100	NW	32

INLOT	BK.	PLAT
1101	NW	29
1102	NW	29
1103	NW	29
1104	NE	75
1105	NE	75
REPLAT 1106	REC.	2–9
1107	NE	74
REPLAT 1108	NE	69
1109	NE	69
1110	NE	69
1111	NE	67
1112	NE	81
1113	NE	68
1114	NE	81
1115	NE	81
1116	NE	81
1117	NE	81
1118	NE	81
1119	NE	59
1120	NE	59
1121	NE	59
1122	NE	59
1123	NE	59
1124	NE	59
1125	NW	60
1126	NW	60
1127	NW	60
1128	SE	108
1129	SE	108
1130	SE	108
1131	SE	108
1132	NE	8
1133	REC.	3–103
1134	SW	117
1135	NE	72
1136	NE	72
1137	NE	72
1138	NE	71
1139	NE	71
1140	NE	71
1141	NE	70
1142	NE	70
1143	NE	70
1144	NE	70
1145	NE	70
1146	NE	70
1147	NE	70
1148	NE	70
1149	NE	70
1150	NE	70
1151	NE	70
1152	NE	70
REC 23-81 1153	~~NE~~	~~70~~
1154	NE	70
1155	NW	6
1156	NW	6
1157	NW	6
1158	NW	6
1159	NW	6
1160	NW	6
1161	NW	9
1162	NW	9
1163	NW	9
1164	NW	9
1165	NW	9
1166	NW	9
1167	NW	12
1168	NW	12
1169	NW	12
1170	NW	12
1171	NW	12
1172	NW	12
1173	NW	12
1174	NW	12
1175	NW	12
1176	NW	12
1177	NW	12
1178	NW	12
1179	NW	12
1180	NW	12
1181	NW	12
1182	NW	12
1183	NW	9
1184	NW	9
1185	NW	9
1186	NW	9
1187	NW	9
1188	NW	9
1189	NW	6
1190	NW	6
1191	NW	6
1192	NW	6
1193	NW	6
1194	NW	6
1195	SE	104
1196	SE	104
1197	SE	104
1198	SE	104
1199	SE	104
1200	SE	104

INLOT	BK.	PLAT
1201	SE	104
1202	SE	104
1203	SE	104
1204	SW	117
1205	SW	117
1206	SW	117
1207	SW	117
1208	NE	81
1209	NE	71
1210	NE	73
1211	NOT	USED
1212		
1213		
1214		
1215		
1216		
1217		
1218		
1219		
1220		
1221		
1222		
1223		
1224		
1225		
1226		
1227		
1228		
1229		
1230		
1231		
1232		
1233		
1234		
1235		
1236		
1237		
1238		
1239		
1240		
1241	NW	13
1242	NW	13
1243	NW	15
1244	NW	15
1245	NW	30
1246	NW	30
1247	SE	82
1248	SE	82
1249	SE	82
1250	SE	82
1251	SE	83
1252	SE	83
1253	SE	83
1254	SE	83
1255	NW	1
1256	NW	1
1257	NW	1
1258	NW	1
1259	NW	1
1260	NW	1
1261	NW	1
1262	NW	1
1263	NW	1
1264	NW	1
1265	SE	66
1266	SE	66
1267	SE	66
1268	SE	66
1269	SE	66
1270	SE	66
1271	SE	75
1272	SE	75
1273	SE	75
1274	SE	75
1275	SE	75
1276	SE	75
1277	SE	75
1278	SE	75
1279	SE	75
1280	SE	75
1281	SE	75
1282	SE	75
1283	SW	8
1284	SW	8
1285	SW	8
1286	SW	8
1287	SW	85
1288	SW	85
1289	SW	85
1290	SW	85
1291	SW	85
1292	SE	81
1293	SE	81
1294	SE	106
1295	SE	106
1296	SE	106
1297	SE	106
1298	SE	106
1299	REC 21–121	
1300		

INLOT	BK.	PLAT
1301	SW	118
1302	SW	118
1303	SW	118
1304	SW	118
1305	SW	118
1306	SW	118
1307	SW	118
1308	SW	118
1309	SE	62
1310	SE	62
1311	SE	62
1312	SE	62
1313	SE	62
1314	SE	62
1315	SE	62
1316	SE	62
1317	SW	119
1318	SW	119
1319	SW	119
1320	SW	119
1321	SW	119
1322	SW	119
1323	SW	119
1324	SW	119
1325	SW	119
1326	SW	119
1327	SW	119
1328	SW	119
1329	SW	119
1330	SW	119
1331	SW	119
1332	SW	119
REPLAT 1333	REC.	1–322
1334	REC.	1–322
1335	REC.	1–322
1336	REC.	1–322
1337	REC.	1–322
1338	SW	136
1339	SW	120
1340	SW	120
1341	SW	120
1342	SW	120
1343	SW	120
1344	SW	120
1345	SW	120
1346	SW	120
1347	SW	120
1348	SW	120
1349	SW	120
1350	SW	120
1351	SW	120
1352	SW	121
1353	SW	121
1354	SW	121
1355	SW	121
1356	SW	121
REPLAT 1357	REC.	1–466
1358	SW	137
1359	SW	137
1360	SW	137
1361	SW	137
1362	SW	136
1363	SW	124
1364	SW	125
1365	SE	106
1366	SE	106
1367	SE	106
1368	SE	106
1369	SE	106
1370	SE	106
1371	SE	106
1372	SE	106
1373	SE	75
1374	SE	75
1375	SE	75
1376	SE	75
1377	SE	75
1378	SE	75
1379	SE	75
1380	SE	75
1381	SE	74
1382	SE	74
1383	SE	74
1384	SE	74
1385	SE	74
1386	SE	74
1387	SE	74
1388	SE	74
1389	SE	74
1390	SE	74
1391	SE	74
1392	SE	74
REPLAT 1393	REC.	1–170
1394	REC.	1–170
1395	REC.	1–170
1396	REC.	3–35
1397	REC.	3–35
1398	SW	14
1399	SW	14
1400	SW	11

INLOT	BK.	PLAT
1401	SW	11
1402	SW	11
1403	SW	11
1404	SW	42
1405	SW	42
1406	SW	13
1407	SW	13
1408	SW	13
REPLAT 1409	REC.	3–120
REPLAT 1410	REC.	3–120
1411	SW	44
1412	SW	44
1413	SW	44
1414	SW	45
1415	SW	45
1416	SW	45
1417	SW	45
1418	SW	45
REPLAT 1419	REC.	2–63
1420	REC.	2–63
1421	REC.	2–63
1422	REC.	2–63
1423	REC.	2–67
1424	REC.	2–81
1425	SW	10
REPLAT 1426	REC.	2–41
REPLAT 1427	REC.	0
1428	SW	122
1429	SW	122
1430	SW	122
1431	SW	122
1432	SW	122
1433	SW	122
1434	SW	122
1435	SW	122
1436	SW	122
1437	SW	122
1438	SW	122
1439	SW	122
1440	SW	122
1441	REC 21–121	
1442		
1443	SE	100
1444	SE	100
1445	NE	77
1446	NE	77
1447	NE	77
1448	NE	77
1449	NE	77
1450	NE	77
1451	NE	77
1452	NE	77
1453	SE	99
1454	SW	123
1455	SW	123
1456	SW	123
1457	SW	123
1458	SW	123
1459	SW	123
1460	SW	123
1461	SW	123
1462	SW	123
1463	SW	123
1464	SE	70
1465	SE	70
1466	SE	70
1467	SE	70
1468	SE	70
1469	SE	70
1470	SE	70
1471	SE	70
1472	NW	4
1473	NW	4
1474	NW	4
1475	NW	4
1476	NW	4
1477	NW	4
1478	NW	4
1479	NW	7
1480	NW	7
1481	NW	7
1482	NW	7
1483	NW	7
1484	NW	7
1485	NW	7
1486	NW	10
1487	NW	10
1488	NW	10
1489	NW	10
1490	NW	10
1491	NW	10
1492	NW	10
1493	NW	10
1494	NW	10
1495	NW	10
1496	NW	10
1497	NW	10
1498	NW	10
1499	NW	10
1500	NW	10

INLOT	BK.	PLAT
1501	NW	14
1502	NW	14
1503	NW	14
1504	NW	14
1505	NW	10
1506	NW	10
1507	NW	10
1508	NW	10
1509	NW	10
1510	NW	10
1511	NW	10
1512	NW	10
1513	NW	10
1514	NW	10
1515	NW	10
1516	NW	10
1517	NW	10
1518	NW	10
1519	NW	7
1520	NW	7
1521	NW	7
1522	NW	7
1523	NW	7
1524	NW	7
1525	NW	7
1526	NW	4
1527	NW	4
1528	NW	4
1529	NW	4
1530	NW	4
1531	NW	4
1532	NW	4
1533	NW	43
1534	NW	43
1535	NW	43
1536	NW	43
1537	NW	43
1538	NW	43
1539	NW	43
1540	NW	43
1541	NW	43
1542	NW	43
1543	NW	43
1544	NW	43
1545	NW	43
1546	NW	43
1547	NW	43
1548	NW	43
1549	NW	43
1550	NW	43
1551	NW	43
1552	NW	43
1553	NW	43
1554	NW	43
1555	NW	43
1556	NW	43
1557	SW	8
1558	SW	8
1559	SW	8
1560	SW	8
1561	SW	3
1562	SW	3
1563	SW	3
1564	SW	3
1565	SW	3
1566	SW	3
1567	SW	3
1568	SW	3
1569	SE	53
1570	SE	53
1571	SE	53
1572	SE	53
1573	SE	53
1574	SE	68
1575	SE	68
1576	SE	68
1577	SE	68
1578	SE	68
1579	SE	68
1580	SE	68
1581	SE	68
1582	SE	68
1583	NW	8
1584	NW	8
1585	NW	8
1586	NW	8
1587	NW	8
1588	NW	8
1589	NW	8
1590	NW	5
1591	NW	5
1592	NW	5
1593	NW	5
1594	NW	5
1595	NW	5
1596	NW	5
1597	NW	2
1598	NW	2
1599	NW	2
1600	NW	2

INLOT	BK.	PLAT
1601	NW	2
1602	NW	2
1603	NW	2
1604	NW	2
1605	NW	2
1606	NW	2
1607	NW	5
1608	NW	5
1609	NW	5
1610	NW	5
1611	NW	5
1612	NW	5
1613	NW	8
1614	NW	8
1615	NW	8
1616	NW	8
1617	NW	8
1618	NW	8
1619	NW	8
1620	SW	4
REPLAT 1621	REC.	9–11
REPLAT 1622	REC.	9–11
REPLAT 1623	REC.	9–11
1624	SW	6
1625	SW	6
1626	SW	6
1627	SW	6
1628	SW	6
1629	SW	5
1630	SW	5
1631	SW	5
1632	SE	68
1633	SE	68
1634	SE	68
1635	SE	68
1636	SE	68
1637	SE	68
1638	SE	68
1639	SE	68
1640	NW	35
1641	NW	35
1642	NW	35
1643	NW	35
1644	NW	35
1645	NW	35
1646	NW	35
1647	NW	35
1648	NW	38
1649	NW	38
1650	NW	38
1651	NW	38
1652	NW	38
1653	NW	38
1654	NW	38
1655	NW	38
1656	NW	35
1657	NW	35
1658	NW	35
1659	NW	35
1660	NW	35
1661	NW	35
1662	NW	35
1663	NW	35
1664	NW	63
1665	NW	63
1666	NW	63
1667	NW	63
1668	NW	63
1669	NW	63
1670	NW	31
1671	NW	31
1672	NW	31
1673	NW	31
1674	NW	31
1675	NW	31
1676	SW	2
1677	SW	2
1678	SW	2
1679	SW	1
1680	SW	1
1681	SW	1
1682	SW	1
1683	SW	1
1684	SW	1
1685	SW	2
1686	SW	2
1687	SW	2
1688	SW	2
1689	NW	41
1690	NW	41
1691	NW	41
1692	NW	41
1693	NW	41
1694	NW	41
1695	NW	41
1696	NW	41
1697	NW	41
1698	NW	41
1699	NW	41
1700	NW	41

INLOT	BK.	PLAT
1701	NW	40
1702	NW	40
1703	NW	40
1704	NW	40
1705	NW	40
1706	NW	40
1707	NW	40
1708	NW	40
1709	NW	40
1710	NW	40
1711	NW	40
1712	NW	40
1713	NW	72
1714	NW	72
1715	NW	72
1716	NW	72
1717	NW	72
1718	NW	72
1719	NW	75
1720	NW	75
1721	NW	75
1722	NW	44
1723	NW	44
1724	NW	44
1725	NW	44
1726	NW	44
1727	NW	44
1728	NW	44
REPLAT 1729	REC.	6–7
1730	REC.	6–7
1731	REC.	6–7
1732	REC.	6–7
1733	REC.	6–7
1734	REC.	6–7
1735	NW	75
1736	NW	75
1737	NW	75
1738	NW	72
1739	NW	72
1740	NW	72
1741	NW	71
1742	NW	71
1743	NW	71
1744	NW	71
1745	NW	71
1746	NW	71
1747	NW	71
1748	NW	71
1749	NW	71
1750	NW	71
1751	NW	71
1752	NW	71
1753	NW	71
1754	NW	71
1755	NW	72
1756	NW	72
1757	NW	72
1758	NW	72
1759	NW	72
1760	NW	72
1761	NW	72
1762	NW	71
1763	NW	71
1764	NW	71
1765	NW	71
1766	NW	71
1767	NW	71
1768	NW	71
1769	NW	74
1770	NW	74
1771	NW	74
1772	NW	74
1773	NW	74
1774	NW	74
1775	NW	74
1776	NW	75
1777	NW	75
REC 24-34 ~~1778~~	~~NW~~	~~75~~
REC 24-34 ~~1779~~	~~NW~~	~~75~~
1780	NW	75
1781	NW	75
1782	NW	75
1783	NW	75
1784	NW	74
1785	NW	74
1786	NW	74
1787	NW	74
1788	NW	74
REC 22-42 1789	NW	74
REC 22-42 1790	NW	74
VACATED 1791	REC.	2–44
1792	REC.	2–44
1793	REC.	2–44
1794	REC.	2–44
1795	REC.	2–44
1796	REC.	2–44
1797	REC.	2–44
1798	REC.	2–44
1799	REC.	2–44
1800	REC.	2–44

INLOT	BK.	PLAT
VACATED 1801	REC.	2–44
1802	REC.	2–44
1803	REC.	2–44
1804	REC.	2–44
1805	REC.	2–44
1806	REC.	2–44
1807	REC.	2–44
1808	REC.	2–44
1809	REC.	2–44
1810	REC.	2–44
1811	REC.	2–44
1812	REC.	2–44
1813	REC.	2–44
1814	NW	73
1815	NW	73
1816	NW	73
1817	NW	73
1818	NW	73
1819	NW	73
1820	NW	73
1821	NW	73
1822	NW	73
1823	NW	73
1824	NW	73
1825	NW	73
1826	NW	73
1827	NW	73
1828	NW	69
1829	NW	69
1830	NW	69
1831	NW	69
1832	NW	69
1833	NW	69
1834	NW	69
1835	NW	69
1836	NW	69
1837	NW	69
1838	NW	69
1839	NW	69
1840	NW	69
1841	NW	69
1842	NW	70
1843	NW	70
1844	NW	70
1845	NW	70
1846	NW	70
1847	NW	70
1848	NW	70
1849	NW	100
1850	NW	100
1851	NW	100
1852	NW	100
1853	NW	100
1854	NW	100
1855	NW	100
1856	NW	107
1857	NW	107
1858	NW	107
1859	NW	107
1860	NW	107
1861	NW	107
1862	NW	107
1863	NW	107
1864	NW	107
1865	NW	107
1866	NW	107
1867	NW	107
1868	NW	107
1869	NW	107
1870	NW	111
1871	NW	111
1872	NW	111
1873	NW	111
1874	NW	111
1875	NW	111
1876	NW	111
1877	NW	111
1878	NW	111
1879	NW	111
1880	NW	111
1881	NW	111
1882	NW	111
1883	NW	111
VACATED 1884	REC.	2–44
1885	REC.	2–44
1886	REC.	2–44
1887	REC.	2–44
1888	REC.	2–44
1889	REC.	2–44
1890	REC.	2–44
1891	REC.	2–44
1892	REC.	2–44
1893	REC.	2–44
1894	REC.	2–44
1895	REC.	2–44
1896	REC.	2–44
1897	REC.	2–44
1898	REC.	2–44
1899	REC.	2–44
1900	REC.	2–44

INLOT	BK.	PLAT
VACATED 1901	REC.	2–44
1902	REC.	2–44
1903	REC.	2–44
1904	REC.	2–44
1905	REC.	2–44
1906	REC.	2–44
1907	NW	110
1908	NW	110
1909	NW	110
1910	NW	110
1911	NW	110
1912	NW	110
1913	NW	110
1914	NW	110
1915	NW	110
1916	NW	110
1917	NW	110
1918	NW	110
1919	NW	110
1920	NW	110
1921	NW	106
1922	NW	106
1923	NW	106
1924	NW	106
1925	NW	106
1926	NW	106
1927	NW	106
1928	NW	106
1929	NW	106
1930	NW	106
1931	NW	106
1932	NW	106
1933	NW	106
1934	NW	106
1935	NW	97
1936	NW	97
1937	NW	97
1938	NW	97
1939	NW	97
1940	NW	97
1941	NW	97
1942	NW	94
1943	NW	94
1944	NW	94
1945	NW	94
1946	NW	94
1947	NW	105
1948	NW	105
1949	NW	105
1950	NW	105
1951	NW	105
1952	NW	105
1953	NW	105
1954	NW	105
1955	NW	105
1956	NW	105
1957	NW	105
1958	NW	105
1959	NW	105
1960	NW	105
1961	NW	105
1962	NW	109
1963	NW	109
1964	NW	109
1965	NW	109
1966	NW	109
1967	NW	109
1968	NW	109
1969	NW	109
1970	NW	109
1971	NW	109
1972	NW	109
1973	NW	109
1974	NW	109
1975	NW	109
VACATED 1976	REC.	2–44
1977	REC.	2–44
1978	REC.	2–44
1979	REC.	2–44
1980	REC.	2–44
1981	REC.	2–44
1982	REC.	2–44
1983	REC.	2–44
1984	REC.	2–44
1985	REC.	2–44
1986	REC.	2–44
1987	REC.	2–44
1988	REC.	2–44
1989	REC.	2–44
1990	REC.	2–44
1991	REC.	2–44
1992	REC.	2–44
1993	REC.	2–44
1994	REC.	2–44
1995	REC.	2–44
1996	REC.	2–44
1997	REC.	2–44
1998	REC.	2–44
1999	REC.	2–44
2000	NW	108

REVISION DATE:
MARCH 27, 2009

PIQUA LOT INDEX

INLOT	BK.	PLAT	INLOT	BK.	PLAT	INLOT	BK.	PLAT	INLOT	BK.	PLAT	INLOT	BK.	PLAT	INLOT	BK.	PLAT	INLOT	BK.	PLAT	INLOT	BK.	PLAT	INLOT	BK.	PLAT	INLOT	BK.	PLAT
2001	NW	108	2101	SW	12	2201	SW	98	2301	SW	15	2401	SW	76	2501	SW	52	2601	SW	56	2701	NW	102	2801	SW	61	2901	SW	89
2002	NW	108	2102	SW	12	2202	SW	98	2302	SW	15	2402	SW	76	2502	SW	52	2602	SW	56	2702	NW	102	2802	SW	61	2902	SW	89
2003	NW	108	2103	SW	12	2203	SW	98	2303	SW	15	2403	SW	76	2503	SW	52	2603	SW	56	2703	NW	102	2803	SW	61	2903	SW	89
2004	NW	108	2104	SW	12	2204	SW	98	2304	SW	15	2404	SW	76	2504	SW	53	2604	SW	56	2704	NW	102	2804	SW	61	2904	SW	91
2005	NW	108	2105	SW	86	2205	SW	98	2305	SW	15	2405	SW	76	2505	SW	53	2605	SW	56	2705	NW	61	2805	SW	61	2905	SW	91
2006	NW	108	2106	SW	86	2206	SW	98	2306	SW	15	2406	SW	76	2506	SW	53	2606	SW	56	2706	NW	61	2806	SW	61	2906	SW	91
2007	NW	108	2107	SW	86	2207	SW	96	2307	SW	15	2407	SW	76	2507	SW	53	2607	SW	56	2707	NW	61	2807	SW	61	2907	SW	91
2008	NW	108	2108	SW	86	2208	SW	96	2308	SW	15	2408	SW	76	2508	SW	53	2608	SW	56	2708	NW	61	2808	SW	61	2908	SW	91
2009	NW	108	2109	SW	86	2209	SW	96	2309	SW	15	2409	SW	76	2509	SW	52	2609	SW	56	2709	NW	62	2809	SW	61	2909	SW	91
2010	NW	108	2110	SW	86	2210	SW	96	2310	SE	65	2410	SW	76	2510	SW	52	2610	SW	56	2710	NW	62	2810	SW	61	2910	SW	91
2011	NW	108	2111	SW	86	2211	SW	96	2311	SE	65	2411	SW	76	2511	SW	52	2611	SW	56	2711	NW	62	2811	SW	61	2911	SW	92
2012	NW	104	2112	SW	86	2212	SW	96	2312	SE	65	2412	SW	76	2512	SW	52	2612	SW	56	2712	NW	62	2812	SW	61	2912	SW	92
2013	NW	104	2113	SW	86	2213	SW	96	2313	SE	65	2413	SW	76	2513	SW	52	2613	SW	49	2713	NW	62	2813	SW	61	2913	SW	92
2014	NW	104	2114	SW	86	2214	SW	96	2314	SE	65	2414	SW	76	2514	SW	52	2614	SW	49	2714	NW	62	2814	SW	61	2914	SW	92
2015	NW	104	2115	SW	86	2215	SW	96	2315	SE	65	2415	SW	76	2515	SW	52	2615	SW	49	2715	NW	62	2815	SW	61	2915	SW	92
2016	NW	104	2116	SW	86	2216	SW	96	2316	SE	65	2416	SW	76	2516	SW	52	2616	SW	49	2716	NW	62	2816	SW	61	2916	SW	92
2017	NW	104	2117	SW	86	2217	SW	96	2317	SE	65	2417	SW	76	2517	SW	52	2617	SW	49	2717	NW	62	2817	SW	61	2917	SW	92
2018	NW	104	2118	SW	86	2218	SW	96	2318	SE	65	2418	SE	129	2518	SW	52	2618	SW	49	2718	NW	62	2818	SW	61	2918	SW	92
2019	NW	104	2119	SW	86	2219	SE	72	2319	SE	65	2419	SE	129	2519	SW	51	2619	SW	49	2719	NW	62	2819	SW	61	2919	SW	92
2020	NW	104	2120	SW	86	2220	SE	72	2320	NE	60	2420	SE	129	2520	SW	51	2620	SW	49	2720	NW	62	2820	SW	61	2920	SW	92
2021	NW	104	2121	SW	86	2221	SE	72	2321	NE	60	2421	SE	129	2521	SW	51	2621	SW	49	2721	NW	62	2821	SW	61	2921	SW	92
2022	NW	104	2122	SW	86	2222	SE	72	2322	NE	60	2422	SE	129	2522	SW	51	2622	NW	85	2722	NW	63	2822	SW	61	2922	SW	92
2023	NW	104	2123	SW	87	2223	SE	72	2323	NE	60	2423	SE	129	2523	SW	51	2623	NW	85	2723	NW	63	2823	SW	61	2923	SW	92
2024	NW	104	2124	SW	87	2224	SE	72	2324	NW	32	2424	SE	129	2524	SW	51	2624	NE	76	2724	NW	63	2824	SE	149	2924	SW	92
2025	NW	104	2125	SW	87	2225	SE	72	2325	NW	32	2425	SE	129	2525	SW	51	2625	NE	76	2725	NW	63	2825	SE	149	2925	SW	91
2026	NW	104	2126	SW	87	2226	SE	72	2326	NW	32	2426	SE	129	2526	SW	51	2626	NE	76	2726	NW	63	2826	SE	149	2926	SW	91
REPLAT 2027	REC.	2-220	2127	SW	87	2227	SE	72	2327	NW	32	2427	SE	129	2527	SW	51	2627	NE	76	2727	NW	63	2827	SE	149	2927	SW	91
2028	NW	93	2128	SW	87	2228	SE	72	2328	NW	32	2428	SE	129	2528	SW	54	REPLAT 2628	REC.	4-2	2728	NW	63	2828	SE	149	2928	SW	91
2029	NW	93	2129	SW	87	2229	SW	35	2329	NW	32	2429	SE	129	2529	SW	54	REPLAT 2629			2729	NW	63	2829	SE	149	2929	SW	91
2030	NW	93	2130	SW	87	2230	SW	35	2330	NW	32	2430	SE	129	2530	SW	54	2630	NE	76	2730	NW	60	2830	SE	149	2930	SW	91
2031	NW	93	2131	SW	87	2231	SW	35	2331	SW	9	2431	SE	129	2531	SW	54	2631	NE	76	2731	NW	60	2831	SE	90	2931	SW	91
2032	NW	93	2132	SW	87	2232	SW	35	2332	SW	9	2432	SE	129	2532	SW	54	2632	NE	76	2732	NW	60	2832	SE	90	2932	SW	100
2033	NW	93	2133	SW	87	2233	SW	35	2333	SW	9	2433	SE	129	2533	SW	54	2633	NW	85	2733	NW	60	2833	SE	90	2933	SW	100
2034	SW	12	2134	SW	87	2234	SW	35	2334	SW	9	2434	SE	129	2534	SW	54	2634	NW	85	2734	NW	60	2834	SW	81	2934	SW	100
2035	SW	12	2135	SW	87	2235	SW	35	2335	SW	9	2435	SE	129	2535	SW	54	2635	NW	85	2735	NW	60	2835	SW	81	2935	SW	100
2036	SW	12	2136	SW	87	2236	SW	34	2336	SW	9	2436	SE	129	2536	SW	54	2636	NW	85	2736	NW	60	2836	SW	81	2936	SW	100
2037	SW	12	2137	SW	87	2237	SW	34	2337	SW	9	2437	SE	129	2537	SW	54	2637	NW	84	2737	NW	60	2837	SW	81	2937	SW	100
2038	SW	12	2138	SW	87	2238	SW	34	2338	SW	9	2438	SE	129	2538	SW	51	2638	NW	84	2738	NW	60	2838	SW	81	2938	SW	100
2039	SW	12	2139	SW	88	2239	SW	34	2339	SW	9	2439	SE	129	2539	SW	51	2639	NW	84	2739	SW	58	2839	SW	81	2939	SW	100
2040	SW	12	2140	SW	88	2240	SW	34	2340	SW	9	2440	SE	122	2540	SW	51	2640	NW	84	2740	SW	58	2840	SW	81	2940	SW	100
2041	SW	12	2141	SW	88	2241	SW	34	2341	SW	9	2441	SE	122	2541	SW	51	2641	NW	86	2741	SW	58	2841	SW	80	2941	SW	99
2042	SW	12	2142	SW	88	2242	SW	33	2342	SW	9	2442	SE	122	2542	SW	51	2642	NW	86	2742	SW	58	2842	SW	80	2942	SW	99
2043	SW	12	2143	SW	88	2243	SW	33	2343	SW	9	2443	SE	122	2543	SW	51	2643	NW	86	2743	SW	58	2843	SW	80	2943	SW	99
2044	SW	12	2144	SW	88	2244	SW	33	2344	SW	9	2444	SE	122	2544	SW	51	2644	NW	86	2744	SW	58	2844	SW	80	2944	SW	99
2045	SE	114	2145	SW	88	2245	SW	33	2345	SW	9	2445	SE	122	2545	SW	51	2645	NW	86	2745	SW	58	2845	SW	80	2945	SW	99
2046	SE	114	2146	SW	88	2246	SW	33	2346	SW	9	2446	SE	122	2546	SW	51	2646	NW	86	2746	SW	58	2846	SW	80	2946	SW	99
2047	SE	114	2147	SW	88	2247	SW	33	2347	SW	9	2447	SE	122	2547	SW	50	2647	NW	86	2747	SW	58	2847	SW	80	2947	SW	99
2048	SE	114	2148	SW	88	2248	SW	33	2348	SW	9	2448	SE	122	2548	SW	50	2648	NW	86	2748	SW	58	2848	SW	80	2948	SW	43
2049	SE	114	2149	SW	88	2249	SW	33	2349	SW	9	2449	SE	122	2549	SW	50	2649	NW	86	2749	SW	58	2849	SW	80	2949	SW	43
2050	SE	114	2150	SW	88	2250	SW	33	2350	SW	9	2450	SE	122	2550	SW	50	2650	NW	86	2750	SW	58	2850	SW	80	2950	SW	43
2051	SE	114	2151	SW	88	2251	SW	33	2351	SW	9	2451	SE	122	2551	SW	50	2651	NW	86	2751	SW	58	2851	SW	80	2951	SW	43
2052	SE	114	2152	SW	88	2252	SW	33	2352	SW	9	2452	SE	122	2552	SW	50	2652	NW	84	2752	SW	59	2852	SW	80	2952	SW	43
2053	SE	114	2153	SW	88	2253	SW	33	2353	SW	43	2453	SE	122	2553	SW	50	2653	NW	84	2753	SW	59	2853	SW	80	2953	SW	43
2054	SE	114	2154	SW	88	2254	SW	33	2354	SW	43	2454	SE	122	2554	SW	50	2654	NW	84	2754	SW	59	2854	SW	80	2954	SW	43
2055	SE	114	2155	SW	93	2255	SW	33	2355	SW	43	2455	SE	122	2555	SW	50	2655	NW	84	2755	SW	59	2855	SW	80	2955	SW	42
2056	SE	114	2156	SW	93	2256	SW	33	2356	SW	43	2456	SE	122	2556	SW	55	2656	NW	102	2756	SW	59	2856	SW	80	2956	SW	42
2057	SE	114	2157	SW	93	2257	SW	33	2357	SW	43	2457	SE	122	2557	SW	55	2657	NW	102	2757	SW	59	2857	SW	80	2957	SW	43
2058	SE	114	2158	SW	93	2258	SW	34	2358	SW	43	2458	SE	122	2558	SW	55	2658	NW	102	2758	SW	59	2858	SW	80	2958	SW	32
2059	SE	114	2159	SW	93	2259	SW	34	2359	SW	43	2459	SE	122	2559	SW	55	2659	NW	102	2759	SW	59	2859	SW	80	2959	SW	32
2060	SE	114	2160	SW	93	2260	SW	34	2360	SW	43	2460	SE	122	2560	SW	55	2660	NW	102	2760	SW	59	2860	SW	80	2960	SW	32
2061	SE	114	2161	SW	93	2261	SW	34	2361	SW	43	2461	SE	122	2561	SW	55	2661	NW	58	2761	SW	59	2861	SW	80	2961	SW	32
2062	SE	114	2162	SW	93	2262	SW	34	2362	SW	43	2462	SE	121	2562	SW	55	2662	NW	58	2762	SW	59	2862	SW	81	2962	SW	32
2063	SE	114	2163	SW	93	2263	SW	34	2363	SW	44	2463	SE	121	2563	SW	55	2663	NW	58	2763	SW	59	2863	SW	81	2963	SW	32
2064	SE	114	2164	SW	93	2264	SW	34	2364	SW	44	2464	SE	121	2564	SW	55	2664	NW	58	2764	SW	59	2864	SW	81	2964	SW	32
2065	SE	114	2165	SW	93	2265	SW	34	2365	SW	44	2465	SE	121	2565	SW	55	2665	NW	58	2765	SW	59	2865	SW	81	2965	SW	32
2066	SE	114	2166	SW	93	2266	SW	34	2366	SW	44	2466	SE	121	2566	SW	55	2666	NW	58	2766	SW	59	2866	SW	81	2966	SW	32
2067	SE	114	2167	SW	93	2267	SW	34	2367	SW	44	2467	SE	120	2567	SW	55	2667	NW	59	2767	SW	59	2867	SW	81	2967	SW	32
2068	SE	114	2168	SW	93	2268	SW	36	2368	SW	44	2468	SE	120	2568	SW	55	2668	NW	59	2768	SW	59	2868	SW	81	2968	SW	57
2069	SE	114	2169	SW	93	2269	SW	36	2369	SW	44	2469	SE	120	2569	SW	55	2669	NW	59	2769	SW	59	2869	SW	81	2969	SW	57
2070	SE	114	2170	SW	93	2270	SW	36	2370	SW	44	2470	SE	120	2570	SW	55	2670	NW	59	2770	SW	59	2870	SW	81	2970	SW	57
2071	SE	114	2171	SW	94	2271	SW	36	2371	SW	44	2471	SE	120	2571	SW	55	2671	NW	59	2771	SW	59	2871	SW	81	2971	SW	57
2072	SE	114	2172	SW	94	2272	SW	36	2372	NW	33	2472	SE	120	2572	SW	50	2672	NW	59	2772	SW	59	2872	SW	81	2972	SW	57
2073	SE	113	2173	SW	94	2273	SW	36	2373	NW	33	2473	SE	120	2573	SW	50	2673	NW	59	2773	SW	59	2873	SW	81	2973	SW	57
2074	SE	113	2174	SW	94	2274	SW	36	2374	NW	33	2474	SE	120	2574	SW	50	2674	NW	59	2774	SW	59	2874	SW	81	2974	SW	57
2075	SE	113	2175	SW	94	2275	SW	36	2375	NW	33	2475	SE	120	2575	SW	50	2675	NW	59	2775	SW	59	2875	SW	81	2975	SW	57
2076	SE	113	2176	SW	94	2276	SW	36	2376	NW	33	2476	NW	45	2576	SW	50	2676	NW	60	2776	SW	59	2876	SW	89	2976	SW	57
2077	SE	113	2177	SW	94	2277	SW	36	2377	NW	33	2477	NW	45	2577	SW	50	2677	NW	60	2777	SW	59	2877	SW	89	2977	SW	57
2078	SE	80	2178	SW	94	2278	SW	36	2378	NW	33	REPLAT 2478	REC.	5-33	2578	SW	50	2678	NW	60	2778	SW	60	2878	SW	89	2978	SW	57
2079	SE	80	2179	SW	94	2279	SW	36	2379	NW	33	2479	REC.	5-33	2579	SW	50	2679	NW	60	2779	SW	60	2879	SW	89	2979	SW	57
2080	SE	80	2180	SW	94	2280	SW	15	2380	NW	33	2480	REC.	5-33	2580	SW	50	2680	NW	60	2780	SW	60	2880	SW	89	2980	SW	57
2081	SE	80	2181	SW	94	2281	SW	15	2381	NW	33	2481	REC.	5-33	2581	SW	49	2681	NW	60	2781	SW	60	2881	SW	89	2981	SW	57
2082	SE	80	2182	SW	94	2282	SW	15	2382	NW	33	2482	REC.	5-33	2582	SW	49	2682	NW	60	2782	SW	60	2882	SW	89	2982	SW	57
2083	SW	12	2183	SW	94	2283	SW	15	2383	NW	33	2483	REC.	5-33	2583	SW	49	2683	NW	60	2783	SW	60	2883	SW	90	2983	SW	57
2084	SW	12	2184	SW	94	2284	SW	15	2384	NW	33	2484	REC.	5-33	2584	SW	49	2684	NW	59	2784	SW	60	2884	SW	90	2984	SW	57
2085	SW	12	2185	SW	94	2285	SW	15	2385	NW	33	2485	REC.	5-33	2585	SW	49	2685	NW	59	2785	SW	60	2885	SW	90	2985	SW	57
2086	SW	12	2186	SW	94	2286	SW	15	2386	NW	33	2486	REC.	5-33	2586	SW	49	2686	NW	59	2786	SW	60	2886	SW	90	2986	SW	57
2087	SW	12	2187	SW	95	2287	SW	15	2387	NW	33	2487	REC.	5-33	2587	SW	49	2687	NW	59	2787	SW	60	2887	SW	90	2987	SW	57
2088	SW	12	2188	SW	95	2288	SW	15	2388	SW	13	2488	REC.	5-33	2588	SW	49	2688	NW	59	2788	SW	60	2888	SW	90	2988	SW	58
2089	SW	12	2189	SW	95	2289	SW	15	2389	SW	13	2489	REC.	5-33	2589	SW	49	2689	NW	59	2789	SW	60	2889	SW	90	2989	SW	58
2090	SW	12	2190	SW	95	2290	SW	15	2390	SW	13	2490	REC.	5-33	2590	SW	56	2690	NW	59	2790	SW	60	2890	SW	90	2990	SW	58
2091	SW	12	2191	SW	95	2291	SW	15	2391	SW	13	2491	NW	45	2591	SW	56	2691	NW	59	2791	SW	60	2891	SW	90	2991	SW	58
2092	SW	12	2192	SW	95	2292	SW	15	2392	SW	13	2492	NW	45	2592	SW	56	2692	NW	59	2792	SW	60	2892	SW	90	2992	SW	58
2093	SW	12	2193	SW	95	2293	SW	15	2393	SW	13	2493	NW	45	2593	SW	56	2693	NW	58	2793	SW	60	2893	SW	90	2993	SW	58
2094	SW	12	2194	SW	95	2294	SW	15	2394	SW	13	2494	NW	45	2594	SW	56	2694	NW	58	2794	SW	60	2894	SW	90	2994	SW	58
2095	SW	12	2195	SW	95	2295	SW	15	2395	SW	13	2495	SW	52	2595	SW	56	2695	NW	58	2795	SW	60	2895	SW	90	2995	SW	58
2096	SW	12	2196	SW	95	2296	SW	15	2396	SW	76	2496	SW	52	2596	SW	56	2696	NW	58	2796	SW	60	2896	SW	90	2996	SW	58
2097	SW	12	2197	SW	95	2297	SW	15	2397	SW	76	2497	SW	52	2597	SW	56	2697	NW	58	2797	SW	60	2897	SW	89	2997	SW	58
2098	SW	12	2198	SW	95	REPLAT 2298	REC.	2-52	2398	SW	76	2498	SW	52	2598	SW	56	2698	NW	58	2798	SW	60	2898	SW	89	2998	SW	104
2099	SW	12	2199	SW	98	2299	SW	15	2399	SW	76	2499	SW	52	2599	SW	56	2699	NW	58	2799	SW	60	2899	SW	89	2999	SW	104
2100	SW	12	2200	SW	98	2300	SW	15	2400	SW	76	2500	SW	52	2600	SW	56	2700	NW	102	2800	SW	61	2900	SW	89	3000	SW	104

REVISION DATE:
FEBRUARY 24, 2011

PIQUA LOT INDEX

INLOT	BK.	PLAT
3001	SW	104
3002	SW	104
3003	SW	104
3004	SW	105
3005	SW	105
3006	SW	105
3007	SW	105
3008	SW	105
REC 22-62 3009	SW	105
3010	SW	112
3011	SW	112
3012	SW	112
3013	SW	112
3014	SW	112
3015	SW	112
3016	SW	111
3017	SW	111
3018	SW	111
3019	SW	111
3020	SW	111
3021	SW	111
3022	SW	111
3023	SW	111
3024	SW	111
3025	SW	111
3026	SW	111
3027	SW	111
3028	SW	111
3029	SW	111
3030	SW	111
3031	SW	111
3032	SW	111
3033	SW	105
3034	SW	105
REC 20-64 3035	SW	106
REC 20-64 3036	SW	106
REPLAT 3037	REC.	
REPLAT 3038	20-37	
REPLAT 3039		
3040	SW	106
3041	SW	106
3042	SW	106
3043	SW	106
3044	SW	106
3045	SW	106
3046	SW	106
3047	SW	106
3048	SW	106
3049	SW	106
3050	SW	106
3051	SW	105
3052	SW	105
3053	SW	105
3054	SW	105
3055	SW	104
3056	SW	104
3057	SW	104
3058	SW	104
3059	SW	103
3060	SW	103
3061	SW	103
3062	SW	103
3063	SW	103
3064	SW	103
3065	SW	103
3066	SW	103
3067	SW	103
3068	SW	103
3069	SW	103
3070	SW	103
3071	SW	103
3072	SW	103
3073	SW	103
3074	SW	103
3075	SW	104
3076	SW	104
3077	SW	104
3078	SW	104
3079	SW	104
3080	SW	104
3081	SW	96
3082	SW	96
3083	SW	96
3084	SW	96
3085	SW	96
3086	SW	96
3087	SW	96
3088	SW	96
3089	SW	98
3090	SW	98
3091	SW	98
REPLAT 3092	~~SW~~	~~98~~
REC. BK. 3093	~~SW~~	~~98~~
21-129 3094	~~SW~~	~~98~~
3095	SW	98
3096	SW	98
3097	SW	98
3098	SW	98
3099	SW	98
3100	SW	98

INLOT	BK.	PLAT
3101	SW	110
3102	SW	110
3103	SW	110
3104	SW	110
3105	SW	110
3106	SW	110
3107	SW	110
3108	SW	109
3109	SW	109
3110	SW	109
3111	SW	109
3112	SW	109
3113	SW	109
3114	SW	109
3115	SW	109
3116	SW	109
3117	SW	109
3118	SW	109
3119	SW	109
3120	SW	109
3121	SW	109
3122	SW	110
3123	SW	110
3124	SW	110
3125	SW	110
3126	SW	110
3127	SW	110
3128	SW	110
3129	SW	107
3130	SW	107
3131	SW	107
3132	SW	107
3133	SW	107
3134	SW	107
3135	SW	107
3136	SW	108
3137	SW	108
3138	SW	108
3139	SW	108
3140	SW	108
3141	SW	108
3142	SW	108
3143	SW	108
3144	SW	108
3145	SW	108
3146	SW	108
3147	SW	108
3148	SW	108
3149	SW	108
3150	SW	107
3151	SW	107
3152	SW	107
3153	SW	107
3154	SW	107
3155	SW	107
3156	SW	107
3157	SW	102
3158	SW	102
3159	SW	102
3160	SW	102
3161	SW	102
3162	SW	102
3163	SW	102
3164	SW	101
3165	SW	101
3166	SW	101
3167	SW	101
3168	SW	101
3169	SW	101
3170	SW	101
3171	SW	101
3172	SW	101
3173	SW	101
3174	SW	101
3175	SW	101
3176	SW	101
3177	SW	101
3178	SW	102
3179	SW	102
3180	SW	102
3181	SW	102
3182	SW	102
3183	SW	102
3184	SW	102
3185	SW	99
3186	SW	99
3187	SW	99
3188	SW	99
3189	SW	99
3190	SW	99
3191	SW	99
3192	SW	99
3193	SW	99
3194	SW	99
3195	SW	99
3196	SW	99
3197	SW	100
3198	SW	100
3199	SW	100
3200	SW	100

INLOT	BK.	PLAT
3201	SW	100
3202	SW	100
3203	SW	100
3204	SW	100
3205	SW	100
3206	SW	100
3207	SW	100
3208	SW	100
3209	SE	56
3210	SE	56
3211	SE	56
3212	SE	56
3213	SE	56
3214	NE	81
3215	NE	81
3216	NE	81
3217	NE	81
3218	NE	81
3219	NE	81
3220	NE	81
3221	NE	81
3222	SE	149
3223	SE	149
3224	SE	149
3225	SE	149
3226	SE	149
3227	SE	149
3228	SE	149
3229	SE	149
3230	SE	90
3231	SE	90
3232	SE	90
3233	SE	76
3234	SE	76
3235	SE	76
3236	SE	76
3237	SE	76
3238	SE	86
3239	SE	86
3240	SE	76
3241	SE	76
3242	SE	76
REC 3243	SE	76
21-67 3244	SE	76
3245	SE	76
3246	SE	76
3247	SE	76
3248	SE	86
3249	NW	116
3250	NW	116
3251	NW	116
3252	NW	116
3253	NW	116
3254	NW	116
3255	NW	116
3256	NW	116
3257	NW	116
3258	NW	116
3259	NW	116
3260	NW	116
3261	NW	116
3262	NW	116
3263	NW	116
3264	NW	116
3265	NW	116
3266	NW	116
3267	NW	116
3268	NW	116
3269	NW	116
3270	NW	116
3271	NW	116
3272	NW	116
3273	NW	116
3274	NW	116
3275	NW	116
3276	NW	116
3277	NW	116
3278	NW	68
3279	NW	67
3280	NW	67
3281	NW	67
3282	NW	67
3283	NW	67
3284	NW	67
3285	NW	67
3286	NW	67
3287	NW	67
3288	NW	67
3289	NW	67
3290	NW	72
3291	NW	40
3292	NW	37
3293	NW	37
3294	NW	37
3295	NW	37
3296	NW	37
3297	NW	37
3298	NW	37
3299	NW	37
3300	NW	37

INLOT	BK.	PLAT
3301	NW	37
3302	NW	37
3303	NW	34
3304	NW	34
3305	NW	37
3306	NW	37
3307	NW	37
3308	NW	37
3309	NW	37
3310	NW	37
3311	NW	37
3312	NW	37
3313	NW	37
3314	NW	37
3315	NW	37
3316	NW	40
3317	SW	77
3318	SW	77
3319	SW	77
3320	SW	77
3321	SW	77
3322	SW	77
3323	SE	128
3324	SE	128
3325	SE	128
3326	SE	128
3327	SE	128
3328	SE	128
3329	SE	123
3330	SE	123
3331	SE	123
3332	SE	123
3333	SE	123
3334	SE	123
3335	SE	119
3336	SE	119
3337	SE	119
3338	SE	119
3339	SE	119
3340	SE	119
3341	SE	119
3342	SE	119
3343	SE	119
3344	SE	119
3345	SE	119
3346	SE	119
3347	SE	119
3348	SE	119
3349	SE	119
3350	SE	119
3351	SE	119
3352	SE	119
3353	SE	119
3354	SE	119
3355	SE	119
3356	SE	119
3357	SE	119
3358	REC.	12-33
3359	SE	123
3360	SE	123
3361	SE	123
3362	SE	123
3363	SE	123
3364	SE	123
3365	SE	128
3366	SE	128
3367	SE	128
3368	SE	128
3369	SE	128
3370	SE	128
3371	SW	77
3372	SW	77
3373	SW	77
3374	SW	77
3375	SW	77
3376	SW	77
3377	SW	78
3378	SW	78
3379	SW	78
3380	SW	78
3381	SW	78
3382	SW	78
3383	SE	127
3384	SE	127
3385	SE	127
3386	SE	127
3387	SE	127
3388	SE	127
3389	SE	124
3390	SE	124
3391	SE	124
3392	SE	124
3393	SE	124
3394	SE	124
3395	SE	118
3396	SE	118
3397	SE	118
3398	SE	118
3399	SE	118
3400	SE	118

INLOT	BK.	PLAT
3401	SE	118
3402	SE	118
3403	SE	118
3404	SE	118
3405	SE	118
3406	SE	118
3407	NE	60
3408	NE	60
3409	NE	60
3410	NE	60
3411	SW	117
3412	SW	117
3413	SW	117
3414	SW	117
3415	SW	117
3416	SE	110
3417	SE	110
3418	SE	110
3419	SE	110
3420	SE	110
3421	SE	110
3422	SE	110
3423	SE	110
3424	SE	110
3425	SE	110
3426	SE	110
3427	SE	110
3428	SW	75
3429	SW	75
3430	NW	103
3431	NW	103
3432	NW	103
3433	NW	103
3434	SE	83
3435	SE	83
3436	SE	83
3437	SE	83
3438	SE	83
3439	SE	83
3440	SE	83
3441	SE	83
3442	SE	83
3443	SE	82
3444	SE	82
3445	SE	82
3446	SE	82
3447	SE	82
3448	SE	82
3449	SE	82
3450	SE	82
3451	SE	82
3452	SE	82
3453	SE	82
3454	SE	82
3455	SE	40
3456	SE	40
3457	SE	40
3458	SE	40
3459	SE	40
3460	SE	40
3461	SE	40
3462	SE	40
3463	SE	40
3464	SE	40
3465	SE	40
3466	SE	40
3467	SE	40
3468	SE	40
3469	SE	40
3470	SW	32
3471	SW	32
3472	SW	32
3473	SW	32
3474	SW	57
3475	SW	57
3476	SW	57
3477	SW	57
3478	SW	58
3479	SW	58
3480	SW	58
3481	SW	58
3482	SW	58
3483	SW	57
3484	SW	57
3485	REPLAT	
3486	REC	10-105
3487	SW	32
3488	SW	32
3489	SW	32
3490	SW	32
3491	SE	2
3492	SE	2
3493	SE	2
3494	SE	2
3495	SE	2
3496	SE	2
3497	SE	2
3498	SE	6
3499	SE	6
3500	SE	6

INLOT	BK.	PLAT
3501	SE	6
3502	SE	6
3503	SE	6
3504	SE	6
3504	SE	6
3506	SE	6
3507	SE	6
3508	SE	6
3509	SE	3
3510	SE	3
3511	SE	3
3512	SE	3
3513	SE	3
3514	SE	3
3515	SE	3
3516	SE	4
3517	SE	4
3518	SE	4
3519	SE	4
3520	SE	4
3521	SE	4
3522	SE	5
3523	SE	5
3524	SE	5
3525	SE	5
3526	SE	5
3527	SE	5
3528	SE	5
3529	SE	5
3530	SE	8
3531	SE	8
3532	SE	8
3533	SE	8
3534	SE	8
3535	SE	8
3536	SE	8
3537	SE	8
3538	SE	8
3539	SE	8
3540	SE	7
3541	SE	9
3542	SE	9
3543	SE	9
3544	SE	9
3545	SE	9
3546	SE	9
3547	SE	18
3548	SE	18
3549	SE	18
3550	SE	18
3551	SE	18
3552	SE	18
3553	SE	18
3554	SE	18
3555	SE	18
3556	SE	18
3557	SE	18
3558	SE	18
3559	SE	18
3560	SE	19
3561	SE	19
3562	SE	19
3563	SE	19
3564	SE	19
3565	SE	19
3566	SE	19
3567	SE	25
3568	SE	25
3569	SE	25
3570	SE	25
3571	SE	25
3572	SE	25
3573	SE	25
3574	SE	25
3575	SE	25
3576	SE	25
3577	SE	25
3578	SE	25
3579	SE	25
3580	SE	25
3581	SE	25
3582	SE	25
3583	SE	25
3584	SE	25
3585	SE	25
3586	SE	25
3587	SE	19
3588	SE	19
3589	SE	19
3590	SE	19
3591	SE	19
3592	SE	19
3593	SE	19
3594	SE	21
3595	SE	21
3596	SE	21
3597	SE	21
3598	SE	21
3599	SE	21
3600	SE	21

INLOT	BK.	PLAT
3601	SE	26
3602	SE	26
3603	SE	26
3604	SE	26
3605	SE	26
3606	SE	26
3607	SE	26
3608	SE	26
3609	SE	26
3610	SE	17
3611	SE	17
3612	SE	17
3613	SE	17
3614	SE	17
3615	SE	17
3616	SE	17
3617	SE	17
3618	SE	17
3619	SE	17
3620	SE	20
3621	SE	20
3622	SE	20
3623	SE	20
3624	SE	20
3625	SE	20
3626	SE	20
3627	SE	20
3628	SE	15
3629	SE	15
3630	SE	15
3631	SE	15
3632	SE	15
3633	SE	26
3634	SE	26
3635	SE	26
3636	SE	26
3637	SE	26
3638	SE	26
3639	SE	26
3640	SE	21
3641	SE	21
3642	SE	21
3643	SE	21
3644	SE	21
3645	SE	21
3646	SE	21
3647	SE	22
3648	SE	22
3649	SE	22
3650	SE	22
3651	SE	22
3652	SE	22
3653	SE	22
3654	SE	27
3655	SE	27
3656	SE	27
3657	SE	27
3658	SE	27
3659	SE	27
3660	SE	27
3661	SE	27
3662	SE	27
3663	SE	27
3664	SE	27
3665	SE	27
3666	SE	27
3667	SE	27
3668	SE	27
3669	SE	27
3670	SE	22
3671	SE	22
3672	SE	22
3673	SE	22
3674	SE	22
3675	SE	22
3676	SE	22
3677	SE	23
3678	SE	23
3679	SE	23
3680	SE	23
3681	SE	23
3682	SE	23
3683	SE	23
3684	SE	28
3685	SE	28
3686	SE	28
3687	SE	28
3688	SE	28
3689	SE	28
3690	SE	28
3691	SE	28
3692	SE	28
3693	SE	28
3694	SE	28
3695	SE	28
3696	SE	28
3697	SE	28
3698	SE	28
3699	SE	28
3700	SE	28

INLOT	BK.	PLAT
3701	SE	28
3702	SE	23
3703	SE	23
3704	SE	23
3705	SE	23
3706	SE	23
3707	SE	23
3708	SE	23
3709	SE	11
3710	SE	11
3711	SE	11
3712	SE	11
3713	SE	8
3714	SE	8
3715	SE	8
3716	SE	8
3717	SE	8
3718	SE	8
3719	SE	8
3720	SE	8
3721	SE	8
3722	SE	8
3723	SE	8
3724	SE	8
VACATED 3725	REC. 2-151	REC. 2-74
3726	REC. 2-151	REC. 2-74
3727	REC. 2-151	REC. 2-74
3728	REC. 2-151	REC. 2-74
3729	REC. 2-151	REC. 2-74
3730	REC. 2-151	REC. 2-74
3731	REC. 2-151	REC. 2-74
3732	REC. 2-151	REC. 2-74
3733	REC. 2-151	REC. 2-74
3734	REC. 2-151	REC. 2-74
3735	REC. 2-151	REC. 2-74
3736	REC. 2-151	REC. 2-74
3737	REC. 2-151	REC. 2-74
3738	REC. 2-151	REC. 2-74
3739	REC. 2-151	REC. 2-74
3740	REC. 2-151	REC. 2-74
3741	REC. 2-151	REC. 2-74
3742	REC. 2-151	REC. 2-74
3743	REC. 2-151	REC. 2-74
3744	REC. 2-151	REC. 2-74
3745	REC. 2-151	REC. 2-74
3746	REC. 2-151	REC. 2-74
3747	REC. 2-151	REC. 2-74
3748	REC. 2-151	REC. 2-74
3749	REC. 2-151	REC. 2-74
3750	REC. 2-151	REC. 2-74
3751	REC. 2-151	REC. 2-74
3752	REC. 2-151	REC. 2-74
3753	REC. 2-151	REC. 2-74
3754	REC. 2-151	REC. 2-74
3755	REC. 2-151	REC. 2-74
3756	REC. 2-151	REC. 2-74
3757	REC. 2-151	REC. 2-74
3758	REC. 2-151	REC. 2-74
3759	REC. 2-151	REC. 2-74
3760	REC. 2-151	REC. 2-74
3761	REC. 2-151	REC. 2-74
3762	REC. 2-151	REC. 2-74
3763	REC. 2-151	REC. 2-74
3764	REC. 2-151	REC. 2-74
3765	REC. 2-151	REC. 2-74
3766	REC. 2-151	REC. 2-74
3767	REC. 2-151	REC. 2-74
3768	REC. 2-151	REC. 2-74
3769	REC. 2-151	REC. 2-74
3770	REC. 2-151	REC. 2-74
3771	REC. 2-151	REC. 2-74
3772	REC. 2-151	REC. 2-74
3773	REC. 2-151	REC. 2-74
3774	REC. 2-151	REC. 2-74
3775	REC. 2-151	REC. 2-74
3776	REC. 2-151	REC. 2-74
3777	REC. 2-151	REC. 2-74
3778	REC. 2-151	REC. 2-74
3779	REC. 2-151	REC. 2-74
3780	REC. 2-151	REC. 2-74
3781	REC. 2-151	REC. 2-74
3782	REC. 2-151	REC. 2-74
3783	REC. 2-151	REC. 2-74
3784	REC. 2-151	REC. 2-74
3785	REC. 2-151	REC. 2-74
3786	REC. 2-151	REC. 2-74
3787	REC. 2-151	REC. 2-74
3788	REC. 2-151	REC. 2-74
3789	REC. 2-151	REC. 2-74
3790	REC. 2-151	REC. 2-74
3791	REC. 2-151	REC. 2-74
3792	REC. 2-151	REC. 2-74
3793	SE	37
3794	SE	37
3795	SE	37
3796	SE	37
3797	SE	37
3798	SE	37
3799	SE	37
3800	SE	37

INLOT	BK.	PLAT
3801	SE	6
3802	SE	6
3803	SE	6
3804	SE	7
3805	SE	7
3806	SE	7
3807	SE	7
3808	SE	7
3809	SE	7
3810	SE	7
3811	SE	7
3812	SE	7
3813	SE	7
REC 21-17 3814	SE	7
3815	SE	7
3816	SE	7
3817	SE	15
3818	SE	15
3819	SE	15
3820	SE	15
3821	SE	15
3822	SE	15
3823	SE	15
3824	SE	56
3825	SE	56
3826	SE	56
3827	SE	56
3828	SE	56
3829	SE	56
3830	NW	11
3831	NW	11
3832	NW	11
3833	NW	11
3834	NW	11
3835	NW	11
3836	NW	11
3837	NW	11
3838	NW	11
3839	NW	11
3840	NW	11
3841	NW	11
3842	NW	11
3843	NW	11
3844	NW	11
3845	NW	11
3846	NW	11
3847	NW	11
3848	NW	11
REPLAT 3849	REC.	19-121
3850	SE	114
3851	SE	114
3852	SE	114
3853	SE	114
3854	SE	114
3855	SE	114
3856	SE	114
3857	SE	114
3858	SE	147
3859	NE	6
3860	NE	6
3861	NE	6
3862	NE	6
3863	NE	5
3864	NE	5
3865	NE	5
3866	NE	5
3867	REC.	1-140
3868	NE	4
3869	NE	5
3870	NE	5
3871	NE	5
3872	NE	5
3873	NE	6
3874	NE	6
3875	NE	6
3876	NE	6
REPLAT 3877	REC.	3-95
3878	REC.	3-95
3879	REC.	3-95
3880	REC.	3-95
3881	SE	87
3882	SE	87
3883	SE	87
3884	SE	88
3885	SE	73
3886	SE	73
3887	SE	73
3888	SE	73
3889	SE	73
3890	SE	73
3891	SE	73
3892	SE	73
3893	SE	73
3894	SE	73
3895	SE	73
3896	SE	73
3897	SE	72
3898	SE	72
3899	SE	72
3900	SE	72

INLOT	BK.	PLAT
3901	SE	72
3902	SE	72
3903	SE	72
3904	SE	72
3905	SE	72
3906	SE	72
3907	NW	57
3908	NW	57
3909	NW	57
3910	NW	57
3911	NW	57
3912	NW	87
3913	NW	87
3914	NW	87
3915	NW	87
3916	NW	87
3917	NW	87
3918	NW	87
3919	NW	87
3920	NW	87
3921	NW	87
3922	NW	87
3923	NW	87
3924	NW	87
3925	NW	87
3926	NW	87
3927	NW	87
3928	NW	87
3929	NW	87
3930	NW	87
3931	NW	87
3932	NE	77
3933	NE	77
3934	NE	77
3935	NE	77
3936	NE	77
3937	NE	77
3938	NE	77
3939	NE	77
REPLAT 3940	REC.	4-7
REPLAT 3941	REC.	4-7
3942	NW	57
3943	NW	57
3944	NW	57
3945	NW	57
3946	NW	57
3947	NE	56
3948	NE	56
3949	NE	56
3950	NE	56
3951	NE	56
3952	NE	69
3953	NE	69
3954	NE	69
3955	NE	69
3956	NE	69
3957	NE	69
3958	NE	69
3959	NE	69
3960	NE	69
3961	NE	69
3962	SE	113
3963	SE	113
3964	SE	113
3965	SE	113
3966	SE	113
3967	SE	113
3968	SE	118
3969	SE	118
3970	SE	118
3971	SE	118
3972	SE	118
3973	SE	118
3974	SE	118
3975	SE	118
3976	SE	118
3977	SE	118
3978	SE	118
3979	SE	124
3980	SE	124
3981	SE	124
3982	SE	124
3983	SE	124
3984	SE	124
3985	SE	127
3986	SE	127
3987	SE	127
3988	SE	127
3989	SE	127
3990	SE	127
3991	SW	78
3992	SW	78
3993	SW	78
3994	SW	78
3995	SW	78
3996	SW	78
3997	SW	79
3998	SW	79
3999	SW	79
4000	SW	79

REVISION DATE:
MARCH 13, 2015 DV

PIQUA LOT INDEX

INLOT	BK.	PLAT
4001	SW	79
4002	SW	79
4003	SE	126
4004	SE	126
4005	SE	126
4006	SE	126
4007	SE	126
4008	SE	126
4009	SE	125
4010	SE	125
4011	SE	125
4012	SE	125
4013	SE	125
4014	SE	125
4015	SE	117
4016	SE	117
4017	SE	117
4018	SE	117
4019	SE	117
4020	SE	117
4021	SE	117
4022	SE	117
4023	SE	117
4024	SE	117
4025	SE	117
4026	SE	117
4027	NW	34
4028	NW	34
4029	NW	34
4030	NW	34
4031	NW	34
4032	NW	34
4033	NW	34
4034	NW	34
4035	NW	68
4036	NW	68
4037	NW	68
4038	SE	88
4039	SE	88
4040	SE	88
4041	SE	88
4042	SE	88
4043	SE	88
4044	SE	88
4045	SE	88
4046	SE	88
4047	SE	88
4048	SE	88
4049	SE	89
4050	SE	89
4051	SE	89
4052	SE	89
4053	SE	89
4054	SE	89
4055	SE	89
4056	SE	89
4057	SE	89
4058	SE	89
4059	SE	89
4060	SE	89
4061	SE	133
4062	SE	133
4063	SE	133
4064	NE	54
4065	NE	54
4066	NE	54
4067	NE	54
4068	NE	54
4069	NE	54
4070	NE	54
4071	SE	36
4072	SE	36
4073	SE	36
4074	SE	36
4075	SE	36
4076	SE	36
4077	SE	36
4078	SE	36
4079	SE	36
4080	SE	36
4081	SE	36
4082	SE	36
4083	SE	36
4084	SE	36
4085	SE	35
4086	SE	35
4087	SE	35
4088	SE	35
4089	SE	35
4090	SE	35
4091	SE	35
4092	SE	35
4093	SE	35
4094	SE	35
4095	SE	35
4096	SE	35
4097	SE	35
4098	SE	35
4099	SE	35
4100	SE	35

INLOT	BK.	PLAT
4101	SE	35
4102	SE	35
4103	SE	34
4104	SE	34
4105	SE	34
4106	SE	34
4107	SE	34
4108	SE	34
4109	SE	34
4110	SE	34
4111	SE	34
4112	SE	34
4113	SE	34
4114	SE	34
4115	SE	34
4116	SE	34
4117	SE	34
4118	SE	34
4119	SE	34
4120	SE	34
4121	SE	34
4122	SE	34
4123	SE	34
4124	SE	34
4125	SE	34
4126	SE	34
4127	SE	34
4128	SE	34
4129	SE	34
4130	SE	34
4131	SE	34
4132	SE	34
4133	SE	34
4134	SE	34
4135	SE	34
4136	SE	34
4137	SE	35
4138	SE	35
4139	SE	35
4140	SE	35
4141	SE	35
4142	SE	35
4143	SE	35
4144	SE	35
4145	SE	35
4146	SE	35
4147	SE	35
4148	SE	35
4149	SE	35
4150	SE	35
4151	SE	35
4152	SE	35
4153	SE	35
4154	SE	35
4155	SE	36
4156	SE	36
4157	SE	36
4158	SE	36
4159	SE	36
4160	SE	36
4161	SE	36
4162	SE	36
4163	SE	36
4164	SE	36
4165	SE	36
4166	SE	36
4167	SE	36
4168	SE	36
4169	SE	36
4170	SE	36
4171	SE	36
4172	SE	36
4173	SE	36
4174	SE	36
4175	SE	36
4176	SE	36
4177	SE	36
4178	SE	36
4179	SE	36
4180	SE	36
4181	SE	36
4182	SE	36
4183	SE	36
4184	SE	36
4185	SE	36
4186	SE	35
4187	SE	35
4188	SE	35
4189	SE	35
4190	SE	35
4191	SE	35
4192	SE	35
4193	SE	35
4194	SE	35
4195	SE	35
4196	SE	35
4197	SE	35
4198	SE	35
4199	SE	35
4200	SE	35

INLOT	BK.	PLAT
4201	SE	35
4202	SE	35
4203	SE	35
4204	SE	34
4205	SE	34
4206	SE	34
4207	SE	34
4208	SE	34
4209	SE	34
4210	SE	34
4211	SE	34
4212	SE	34
4213	SE	34
4214	SE	34
4215	SE	34
4216	SE	34
4217	SE	34
4218	SE	34
4219	SE	34
4220	SE	34
4221	NW	89
4222	NW	89
4223	NW	89
4224	NW	89
4225	NW	89
4226	NW	89
4227	NW	89
4228	NW	89
4229	NW	89
4230	NW	89
4231	NW	89
4232	NW	89
4233	NW	89
4234	NW	90
4235	NW	90
4236	NW	90
4237	NW	90
4238	NW	90
4239	NW	90
4240	NW	90
4241	NW	90
4242	NW	90
4243	NW	90
4244	NW	90
4245	NW	81
4246	NW	81
4247	NW	81
4248	NW	81
4249	NW	81
4250	NW	81
4251	NW	81
4252	NW	81
4253	NW	81
4254	NW	81
4255	NW	81
4256	NW	89
4257	NW	89
4258	NW	89
4259	NW	89
4260	NW	89
4261	NW	89
4262	NW	89
4263	NW	89
4264	NW	89
4265	NW	89
4266	NW	89
4267	NW	89
4268	NW	89
4269	NW	89
4270	NW	89
4271	NW	90
4272	NW	90
4273	NW	90
4274	NW	90
4275	NW	90
4276	NW	90
4277	NW	90
4278	NW	90
4279	NW	90
4280	NW	90
4281	NW	90
4282	NW	81
4283	NW	81
4284	NW	81
4285	NW	81
4286	NW	81
4287	NW	81
4288	NW	81
4289	NW	81
4290	NW	81
4291	NW	81
4292	NW	81
REPLAT 4293		
4294		
4295	REC. 6–115	
4296		
4297		
4298	NW	91
4299	NW	91
4300	NW	91

INLOT	BK.	PLAT
4301	NW	91
4302	NW	91
4303	NW	91
4304	NW	104
4305	NW	91
4306	NW	91
4307	NW	91
4308	NW	91
4309	NW	91
4310	NW	91
4311	NW	91
4312	NW	91
REPLAT 4313	REC.	4–16
4314	REC.	3–96
4315	REC.	3–96
4316	REC.	3–96
4317	REC.	3–96
4318	NW	93
4319	NW	93
4320	NW	93
4321	NW	93
4322	NW	93
4323	NW	93
4324	NW	93
4325	NW	93
4326	NW	93
4327	NW	93
4328	NW	93
4329	NW	96
4330	NW	96
4331	NW	96
4332	NW	96
4333	NW	96
4334	NW	96
4335	NW	96
4336	NW	96
4337	NW	96
4338	NW	96
REPLAT 4339	REC.	3–123
4340	NW	93
4341	NW	93
4342	NW	93
4343	NW	93
4344	NW	93
4345	NW	93
4346	NW	93
4347	NW	93
4348	NW	93
4349	NW	93
4350	NW	93
4351	NW	95
4352	NW	95
4353	NW	95
4354	NW	95
4355	NW	95
4356	NW	95
4357	NW	95
4358	NW	95
4359	NW	95
4360	NW	95
4361	NW	95
4362	NW	95
4363	NW	95
4364	NW	95
4365	NW	95
4366	NW	95
4367	NW	95
4368	NW	95
4369	NW	95
4370	NW	95
4371	NW	83
4372	NW	83
4373	NW	83
4374	NW	83
4375	NW	83
4376	NW	83
4377	NW	83
4378	NW	83
4379	NW	83
4380	NW	83
4381	NW	83
4382	NW	83
4383	NW	99
4384	NW	99
4385	NW	99
4386	NW	99
4387	NW	99
4388	NW	102
4389	NW	102
REC 20–105 4390	~~NW~~	~~102~~
4391	NW	102
4392	NW	102
4393	NW	84
4394	NW	84
4395	NW	84
4396	NW	84
4397	NW	84
4398	NW	84
4399	NW	84
4400	NW	85

INLOT	BK.	PLAT
4401	NW	85
4402	SE	110
4403	SE	110
4404	SE	110
4405	SE	110
4406	SE	110
4407	SE	110
4408	SE	110
4409	SE	110
4410	SE	110
4411	SE	110
4412	SE	110
4413	SE	110
4414	SE	110
4415	NE	75
4416	NE	75
4417	NE	75
4418	NE	75
4419	NE	75
4420	NE	75
4421	NE	75
4422	NE	75
4423	NE	75
4424	NE	75
4425	NE	75
4426	NE	75
4427	NE	75
4428	NW	36
4429	NW	36
4430	NW	36
4431	NW	36
4432	NW	36
4433	NW	36
4434	NW	36
4435	NW	36
4436	NW	36
4437	NW	39
4438	NW	39
4439	NW	39
4440	NW	39
4441	NW	39
4442	NW	39
4443	NW	39
4444	NW	39
4445	NW	39
4446	NW	39
4447	NW	39
4448	NW	39
4449	NW	36
4450	NW	36
4451	NW	36
4452	NW	36
4453	NW	36
4454	NW	36
4455	NW	36
4456	NW	36
4457	NW	36
4458	NE	9
4459	NE	9
4460	NE	9
4461	NE	9
4462	NE	15
4463	NE	15
4464	NE	15
4465	NE	15
4466	NE	15
4467	NE	15
4468	NE	15
4469	NE	15
4470	NE	15
4471	NE	15
4472	NE	15
4473	NW	42
4474	NW	42
4475	NW	42
4476	NW	42
4477	NW	42
4478	NW	42
4479	NW	42
4480	NW	42
4481	NW	42
4482	NW	42
4483	NW	42
4484	NW	42
4485	NW	42
4486	NW	42
4487	NW	42
4488	NW	42
4489	NW	42
4490	NW	42
4491	NE	79
4492	NE	79
4493	NE	79
4494	NE	79
4495	NE	79
4496	NE	79
4497	NE	79
4498	NE	79
4499	NE	79
4500	SW	8

INLOT	BK.	PLAT
4501	SW	8
4502	SW	8
4503	SW	8
4504	SW	8
4505	SE	77
4506	SE	77
4507	SE	77
4508	SE	77
REC 24–24 ~~4509~~	SE	73
REC 24–24 ~~4510~~	SE	73
REC 24–24 ~~4511~~	SE	73
REC 24–24 ~~4512~~	SE	73
REC 24–24 ~~4513~~	SE	73
4514	SE	73
4515	SE	73
4516	SE	73
4517	SE	73
4518	SE	73
4519	SE	73
4520	SE	62
4521	SE	62
4522	SE	62
4523	SE	62
REC 25–34 4524	NW	34
REC 25–34 4525	NW	34
4526	NW	34
4527	NW	34
4528	NW	34
4529	NW	34
4530	NW	34
4531	NW	34
4532	NW	34
4533	NW	68
4534	NW	68
4535	NW	68
4536	NW	68
4537	NW	68
4538	NW	68
4539	SE	58
4540	SE	58
4541	SE	58
4542	SE	58
4543	SE	58
4544	SE	58
4545	SE	59
4546	SE	59
4547	SE	59
4548	SE	59
4549	SE	59
4550	SE	59
4551	SE	59
4552	SE	59
4553	SE	59
4554	SE	58
4555	SE	70
4556	SE	70
4557	SE	70
4558	SE	70
4559	SE	70
4560	SE	70
4561	SE	70
4562	SE	70
4563	SE	70
4564	SE	70
4565	SE	70
4566	SE	70
4567	SE	70
4568	SE	70
4569	NW	28
4570	NW	28
4571	NW	28
4572	NW	28
4573	NW	28
4574	NW	28
4575	NW	28
4576	NW	28
4577		WILD
4578	SE	87
4579	SE	87
4580	SE	87
4581	SE	87
4582	NW	124
4583	NW	124
REC 22–39 ~~4584~~	~~NW~~	~~124~~
REC 22–39 ~~4585~~	~~NW~~	~~124~~
4586	NW	124
4587	NW	125
4588	NW	125
4589	NW	125
4590	NW	125
4591	NW	125
4592	NW	125
4593	NW	125
4594	SE	81
4595	SE	81
4596	SE	81
4597	SE	81
4598	SE	81
4599	REC.	14–17
4600	REC.	14–17

INLOT	BK.	PLAT
4601	SE	8
4602	SE	8
4603	SE	8
4604	SE	8
4605	SE	8
REPLAT 4606	REC.	8–126
4607	SW	14
4608	SW	14
4609	SW	14
4610	SW	14
4611	SW	14
4612	SW	14
4613	SW	14
4614	SW	14
4615	SW	14
4616	SW	14
4617	SW	14
4618	SW	14
4619	NW	99
4620	NW	99
4621	NW	99
4622	NW	99
REPLAT 4623	REC.	4–19
4624	REC.	4–19
4625	REC.	4–19
4626	NW	83
4627	NW	83
4628	NW	83
4629	NW	83
4630	NW	83
4631	NW	83
4632	NW	83
4633	NW	83
4634	NW	83
4635	NW	83
4636	NW	82
4637	NW	82
4638	NW	82
4639	NW	82
4640	SW	37
4641	SW	37
4642	SW	37
4643	SW	37
4644	SW	37
4645	SW	37
4646	SW	37
4647	SW	37
4648	SW	37
4649	SW	37
4650	SW	37
4651	NE	69
Rec 20–53 4652	NE	69
Rec 20–53 4653	NE	69
4654	NE	69
Rec 20–53 4655	NE	69
Rec 20–53 4656	NE	69
4657	NE	64
4658	NE	64
4659	NE	64
4660	NE	64
4661	NE	64
4662	NE	64
4663	NE	64
4664	SE	121
4665	SE	121
4666	SE	121
4667	SE	121
4668	SE	121
4669	SE	121
4670	SE	121
4671	SE	113
4672	SE	113
4673	SE	113
4674	SE	113
4675	SE	113
4676	SE	113
4677	SE	113
4678	SE	113
4679	SE	113
4680	SE	113
4681	SE	113
4682	SE	113
4683	SE	113
4684	SW	38
4685	SW	38
4686	SW	38
4687	SW	38
4688	SW	38
4689	SE	121
4690	SE	121
4691	SE	121
4692	SE	121
4693	SE	121
4694	SE	121
4695	SE	121
4696	SW	44
4697	SW	44
4698	SW	44
4699	SW	44
4700	SW	23

INLOT	BK.	PLAT
4701	SW	23
4702	SW	23
4703	SW	23
4704	SW	23
4705	SE	11
4706	SE	11
4707	SE	11
4708	SE	11
4709	SE	11
4710	SE	11
4711	SE	11
4712	SE	11
4713	SE	11
4714	SE	11
4715	SE	11
4716	SE	11
4717	SE	11
4718	SE	11
4719	SE	11
4720	SE	11
4721	SE	11
4722	SE	11
4723	SE	11
4724	SE	11
4725	SE	11
4726	SE	11
4727	SE	11
4728	SE	11
4729	SE	11
4730	SE	11
4731	SE	11
4732	SE	11
4733	SE	11
4734	SE	11
4735	SE	11
4736	SE	12
4737	SE	12
4738	SE	12
4739	SE	12
4740	SE	12
4741	SE	12
4742	SE	12
4743	SE	12
4744	SE	12
4745	SE	12
4746	SE	12
4747	SE	12
4748	SE	12
4749	SE	146
4750	SE	146
4751	SE	146
4752	SE	146
4753	SE	146
4754	SE	146
4755	SE	146
4756	SE	146
4757	SE	146
4758	SE	146
4759	NW	92
4760	NW	92
4761	NW	92
4762	SW	96
4763	SW	96
4764	SW	96
4765	SW	96
4766	SW	96
4767	SW	96
4768	SW	96
4769	SW	96
4770	SW	96
4771	SW	96
4772	SW	96
4773	SW	96
4774	NE	4
4775	NE	4
4776	NE	4
4777	NE	4
4778	NE	4
4779	NE	4
4780	NE	6
4781	NE	6
4782	NE	6
4783	SE	10
4784	SE	10
4785	SE	10
4786	SE	10
4787	SE	10
4788	SE	10
4789	SE	10
4790	SE	10
4791	SE	10
4792	SE	10
4793	SE	10
4794	SE	10
4795	SE	10
4796	SE	10
4797	SE	10
4798	SE	10
4799	SE	10
4800	SE	10

INLOT	BK.	PLAT
4801	SE	10
4802	SE	10
4803	SE	10
4804	SE	10
4805	SE	10
4806	SE	10
4807	SE	10–A
4808	SE	10–A
4809	SE	10–A
4810	SE	10–A
4811	SE	10–A
4812	SE	10–A
4813	SE	10–A
4814	SE	10–A
4815	SE	10–A
4816	SE	10–A
4817	SE	10–A
4818	SE	10–A
4819	SE	10–A
4820	SE	10–A
4821	SE	10–A
4822	SE	10–A
4823	SE	10–A
4824	SE	10–A
4825	SE	10–A
4826	SE	10–A
4827	NE	59
4828	NE	59
4829	NE	59
4830	NE	59
4831	SE	43
4832	SE	43
4833	SE	43
4834	SE	43
4835	SE	43
4836	SE	43
4837	NW	64
4838	NW	64
4839	NW	64
4840	NW	64
4841	NW	64
4842	NW	64
4843	NW	64
4844	NW	64
4845	NW	64
4846	NW	64
4847	NW	64
4848	NW	64
4849	NW	64
4850	NW	64
4851	NW	64
4852	NW	64
4853	NW	64
4854	NW	64
4855	NW	64
4856	NW	64
4857	NW	64
4858	NW	64
4859	NW	64
4860	NW	64
4861	NW	64
4862	NW	64
4863	NW	64
4864	NW	64
4865	NW	64
4866	NW	64
4867	NW	66
4868	NW	66
4869	NW	66
4870	NW	66
4871	NW	66
4872	NW	66
4873	NW	66
4874	NW	66
4875	NW	66
4876	NW	66
4877	NW	66
4878	NW	66
4879	NW	66
4880	NW	66
4881	NW	66
4882	NW	66
4883	NW	65
4884	NW	65
4885	NW	65
4886	NW	65
4887	NW	65
4888	NW	65
4889	NW	65
4890	NW	65
4891	NW	65
4892	NW	65
4893	NW	65
4894	NW	65
4895	NW	65
4896	NW	65
4897	NW	65
4898	NW	65
4899	NW	65
4900	NW	65

INLOT	BK.	PLAT
4901	NW	65
4902	NW	65
4903	NW	65
4904	NW	65
4905	NW	65
4906	NW	65
4907	NW	65
4908	NW	65
4909	NW	65
4910	NW	65
4911	NW	66
4912	NW	66
4913	NW	66
4914	NW	66
4915	NW	66
4916	NW	66
4917	NW	66
4918	NW	66
4919	SW	14
4920	SW	14
4921	SW	14
4922	SW	14
4923	SW	14
REPLAT 4924	REC.	5–79
4925	NW	120
4926	NW	120
4927	NW	120
4928	NW	120
4929	NW	120
4930	NW	120
4931	NW	120
4932	NW	120
4933	NW	120
4934	NW	120
4935	NW	120
4936	NW	120
4937	NW	120
4938	NW	120
4939	NW	120
4940	NW	120
4941	NW	120
4942	NW	120
4943	NW	120
4944	NW	120
4945	NW	120
4946	NW	119
4947	NW	119
4948	NW	119
4949	NW	119
4950	NW	119
4951	NW	119
4952	NW	119
4953	NW	119
4954	NW	119
4955	NW	119
4956	NW	119
4957	NW	119
4958	NW	119
4959	NW	119
4960	NW	119
4961	NW	119
4962	NW	118
4963	NW	118
4964	NW	118
4965	NW	118
4966	NW	118
4967	NW	118
4968	NW	118
4969	NW	118
4970	NW	118
4971	NW	118
4972	NW	118
4973	NW	118
4974	NW	118
4975	NW	117
4976	NW	117
4977	NW	117
4978	NW	117
4979	NW	117
4980	NW	117
4981	SW	32
4982	SW	32
4983	SW	32
4984	SW	32
4985	SW	32
4986	SW	32
4987	SW	32
4988	SW	32
4989	SW	32
4990	NW	117
4991	NW	117
4992	NW	117
4993	NW	117
4994	NW	117
4995	NW	117
4996	NW	117
4997	NW	118
4998	NW	96
4999	NE	76
5000	NE	76

REVISION DATE:
JUNE 18, 2009

PIQUA LOT INDEX

INLOT	BK.	PLAT
5001	NE	76
5002	NE	76
REPLAT 5003	REC. 4-8	REC. 4-4
5004	REC. 4-8	REC. 4-4
5005	REC. 4-8	REC. 4-4
5006	SE	150
5007	SE	150
5008	SE	150
5009	SE	150
5010	SE	150
5011	SE	150
5012	SE	150
5013	SE	150
5014	SE	150
5015	SE	150
5016	SE	150
5017	SE	150
5018	SE	150
5019	SE	150
5020	SE	150
5021	SE	150
5022	SE	150
5023	SE	150
5024	SE	150
5025	SE	134
5026	SE	134
5027	SE	134
5028	SE	134
5029	SE	134
5030	SE	134
5031	SE	134
5032	SE	134
5033	SE	134
5034	SE	134
5035	SE	134
5036	SE	134
5037	SE	134
5038	SE	134
5039	SE	134
5040	SE	150
5041	SE	150
5042	SE	150
5043	SE	150
5044	SE	150
5045	SE	150
5046	SE	150
5047	SE	150
5048	SE	150
5049	SE	150
5050	SE	134
5051	SE	134
5052	SE	134
5053	SE	134
5054	SE	134
5055	SE	134
5056	SE	134
5057	SE	134
5058	SE	134
5059	SE	134
5060	SE	134
5061	SE	134
5062	SE	134
5063	SE	150
5064	SE	150
5065	SE	150
5066	SE	150
5067	SE	150
REPLAT 5068	REC.	5-59
5069	REC.	5-59
5070	REC.	5-59
5071	REC.	5-59
5072	REC.	5-59
5073	REC.	5-59
5074	REC.	5-59
5075	REC.	5-59
5076	REC.	5-59
5077	REC.	5-59
5078	REC.	5-59
5079	REC.	5-59
5080	REC.	5-59
5081	REC.	5-59
5082	REC.	5-59
5083	REC.	5-59
5084	REC.	5-59
REPLAT 5085	REC.	13-73
5086	REC.	13-73
5087	REC.	13-73
5088	REC.	13-73
5089	REC.	13-73
5090	REC.	13-73
5091	REC.	13-73
5092	REC.	13-73
5093	REC.	13-73
5094	NW	98
5095	NW	98
5096	NW	99
5097	NW	99
5098	NW	99
5099	NW	99
5100	NW	99

INLOT	BK.	PLAT
5101	NW	99
5102	NW	99
5103	NW	99
5104	NW	99
5105	NW	99
5106	NW	99
5107	NW	99
5108	NW	102
5109	NW	102
5110	NW	102
5111	NW	101
5112	NW	101
5113	NW	101
5114	NW	101
5115	NW	101
5116	NW	101
5117	NW	101
5118	NW	101
5119	NW	101
5120	NW	101
5121	NW	101
5122	NW	101
5123	NW	101
5124	NW	102
REPLAT 5125	REC.	5-59
5126	NE	77
5127	NE	77
5128	NE	77
5129	NE	77
REPLAT 5130	REC.	5-59
5131	SW	45
5132	NW	51
5133	NW	51
5134	NW	51
5135	NW	51
5136	NW	51
5137	NW	51
5138	NW	51
5139	NW	51
5140	NW	51
5141	NW	51
5142	NW	51
5143	NW	51
5144	NW	51
5145	NW	51
5146	NW	51
5147	NW	51
5148	NW	51
5149	NW	51
5150	NW	51
5151	NW	104
5152	NW	104
5153	NW	104
5154	NW	104
5155	NW	83
5156	NW	83
5157	NW	83
5158	NW	83
5159	SW	31
5160	SW	31
5161	SW	31
5162	SW	31
5163	SW	31
5164	SW	31
5165	SW	31
5166	SW	31
5167	SW	31
5168	SW	31
5169	SW	31
5170	SW	31
5171	SW	31
5172	SW	31
5173	SW	31
5174	SW	31
5175	SW	31
5176	SW	31
5177	SW	31
5178	SW	31
5179	SW	31
5180	SW	31
5181	SW	31
5182	SW	31
5183	SW	31
5184	SW	31
5185	SW	31
5186	SE	120
5187	SE	120
5188	SE	120
5189	SE	120
5190	SE	120
5191	SE	120
5192	SE	120
5193	SW	46
5194	SW	46
5195	SW	46
5196	SW	46
5197	SW	47
5198	SW	47
5199	SW	47
5200	SW	47

INLOT	BK.	PLAT
5201	SW	47
5202	SW	47
5203	SW	47
5204	SW	47
5205	SW	47
5206	SW	47
5207	SW	47
5208	SW	47
5209	SW	47
5210	SW	47
5211	SW	47
5212	SW	47
5213	SW	47
5214	SW	47
5215	SW	47
5216	SW	47
5217	SW	47
5218	NW	25
5219	NW	25
5220	NW	25
5221	NW	25
5222	NW	25
5223	SW	132
5224	SW	132
5225	SW	132
5226	NW	113
5227	NW	113
5228	NW	113
5229	NW	113
5230	NW	113
5231	NW	113
5232	NW	113
5233	NW	113
5234	NW	113
5235	NW	113
5236	SW	134
5237	SW	134
5238	SW	134
5239	SW	134
5240	SW	134
5241	SW	134
5242	NW	18
5243	NW	18
5244	NW	18
5245	NW	18
5246	NW	18
5247	NW	22
5248	NW	22
REPLAT 5249	REC.	9-46
REPLAT 5250	REC.	9-46
5251	SW	22
5252	SW	22
5253	SW	22
5254	SW	22
5255	SW	22
5256	SW	22
5257	SW	22
5258	SW	124
5259	SW	124
5260	NW	22
5261	NW	22
5262	NW	22
5263	NW	22
REC 21-87 ~~5264~~	~~NW~~	~~22~~
5265	NW	26
5266	NW	26
5267	NW	26
5268	NW	26
5269	NW	26
5270	NW	26
5271	NW	26
5272	NW	26
5273	NW	26
5274	NW	26
5275	SW	85
5276	SW	85
5277	SW	85
5278	SW	85
5279	SW	85
5280	SW	47
5281	SW	75
5282	SW	75
5283	SW	75
5284	SW	75
5285	SW	75
5286	SW	75
5287	SW	75
5288	SW	75
5289	NW	45
5290	NW	45
5291	NW	45
5292	NW	45
5293	NW	45
5294	NW	45
5295	NW	45
5296	NW	45
5297	NW	45
5298	NW	45
5299	NW	51
5300	NW	51

INLOT	BK.	PLAT
5301	NW	51
5302	NW	51
5303	NW	51
5304	NW	51
5305	NW	18
5306	NW	18
5307	NW	18
5308	NW	18
5309	NW	18
5310	SW	48
5311	SW	48
5312	NW	21
5313	NW	21
5314	NW	21
5315	NW	51
5316	NW	51
5317	NW	51
5318	NW	100
5319	NW	100
5320	NW	100
5321	NW	100
5322	NW	100
5323	NW	100
5324	NW	100
5325	NW	100
5326	NW	100
5327	NW	100
5328	NW	100
5329	NW	100
5330	NW	100
5331	SW	129
5332	SW	129
5333	SW	129
5334	SW	129
5335	SW	129
5336	SW	129
5337	SW	129
5338	SW	129
5339	SW	128
5340	SW	128
5341	SW	128
5342	SW	128
5343	SW	128
5344	SW	128
5345	SW	128
5346	SW	128
5347	SW	128
5348	SW	128
5349	SW	128
5350	SW	128
5351	SW	128
5352	SW	128
5353	SW	128
5354	SW	128
5355	SW	128
5356	SW	128
5357	SW	128
5358	SW	128
5359	SW	129
5360	SW	129
5361	SW	129
5362	SW	129
5363	SW	129
5364	SW	129
5365	SW	129
5366	SW	129
5367	SW	129
5368	SW	129
5369	SW	129
5370	SW	129
5371	SW	129
5372	SW	129
5373	SW	128
5374	SW	128
5375	SW	128
5376	SW	127
5377	SW	127
5378	SW	129
5379	SW	129
5380	SW	129
5381	SW	129
5382	SW	129
5383	SW	129
5384	SW	129
5385	SW	129
5386	NW	53
5387	NW	53
5388	NW	53
5389	NW	54
5390	NW	54
5391	NW	54
5392	NW	54
5393	NW	54
5394	NW	54
5395	NW	54
5396	NW	54
5397	NW	54
5398	NW	53
5399	NW	53
5400	NW	53

INLOT	BK.	PLAT
5401	NW	53
5402	NW	54
5403	NW	54
5404	NW	54
5405	NW	53
5406	NW	53
5407	NW	53
5408	NW	53
5409	NW	53
5410	NW	53
5411	NW	53
5412	NW	53
5413	NW	51
5414	NW	51
5415	NW	51
5416	SW	39
5417	SW	39
5418	SW	39
5419	SW	62
5420	SW	62
5421	SW	62
5422	SW	62
5423	SW	62
5424	SW	62
5425	SW	62
5426	SW	62
5427	SW	62
5428	SW	62
5429	NW	121
5430	SW	131
5431	SW	131
5432	SW	131
5433	SW	131
5434	SW	131
5435	SW	131
5436	SW	131
5437	SW	131
5438	SW	131
5439	SW	131
5440	SW	126
5441	SW	126
5442	SW	126
5443	SW	126
5444	SW	131
5445	SW	131
5446	SW	131
5447	SW	131
5448	SW	131
5449	SW	131
5450	SW	131
5451	NW	115
5452	NW	115
5453	NW	115
5454	NW	44
5455	NW	44
5456	NW	44
5457	NW	44
5458	NW	44
5459	NW	123
5460	NW	21
5461	NW	21
5462	SW	47
5463	SW	47
5464	SW	47
5465	SW	47
5466	SW	47
5467	SW	47
5468	SW	47
5469	SW	47
5470	SW	47
5471	SW	48
5472	SW	48
5473	SW	48
5474	SW	70
5475	SW	70
5476	SW	70
5477	SW	70
5478	SW	70
5479	SW	69
5480	SW	69
5481	SW	69
5482	SW	69
5483	SW	69
5484	SW	69
5485	SW	69
5486	SW	69
5487	SW	69
5488	SW	69
5489	SW	68
5490	SW	68
5491	SW	68
5492	SW	68
5493	SW	68
5494	SW	68
5495	SW	68
5496	SW	68
5497	SW	68
5498	SW	68
5499	SW	68
5500	SW	68

INLOT	BK.	PLAT
5501	SW	69
5502	SW	69
5503	SW	69
5504	SW	69
5505	SW	69
5506	SW	69
5507	SW	69
5508	SW	69
5509	SW	69
5510	SW	70
5511	SW	70
5512	SW	70
5513	SW	70
5514	SW	70
5515	SW	70
5516	SW	70
5517	SW	70
5518	SW	69
5519	SW	69
5520	SW	69
5521	SW	69
5522	SW	69
5523	SW	69
5524	SW	69
5525	SW	69
5526	SW	68
5527	SW	68
5528	SW	68
5529	SW	68
5530	SW	68
5531	SW	68
5532	SW	68
5533	SW	68
5534	SW	68
5535	SW	68
5536	SW	68
5537	SW	68
5538	SW	68
5539	SW	67
5540	SW	67
5541	SW	67
5542	SW	67
5543	SW	67
5544	SW	67
5545	SW	67
5546	SW	67
5547	SW	67
5548	SW	67
5549	SW	67
5550	SW	67
5551	SW	67
5552	SW	67
5553	SW	67
5554	SW	67
5555	SW	67
5556	SW	68
5557	SW	68
5558	SW	68
5559	SW	68
5560	SW	68
5561	SW	68
5562	SW	68
5563	SW	68
5564	SW	67
5565	SW	67
5566	SW	67
5567	SW	67
5568	SW	67
5569	SW	67
5570	SW	67
5571	SW	67
5572	SW	67
5573	SW	67
5574	SW	67
5575	SW	67
5576	SW	67
5577	SW	67
5578	SW	46
5579	SW	46
5580	SW	46
5581	NW	123
REPLAT 5582	REC. 7-16	REC. 7-47
REPLAT 5583	REC. 7-16	REC. 7-47
5584	SW	48
5585	SW	48
5586	SW	48
5587	SW	48
5588	NW	123
REPLAT 5589	REC. 7-16	REC. 7-47
5590	REC. 7-16	REC. 7-47
5591	REC. 7-16	REC. 7-47
5592	REC. 7-16	REC. 7-47
5593	REC. 7-16	REC. 7-47
5594	NW	123
5595	NW	80
5596	NW	80
5597	NW	80
5598	NW	80
5599	NW	80
5600	NW	80

INLOT	BK.	PLAT
5601	NW	80
5602	NW	80
5603	NW	80
5604	NW	80
5605	NW	80
5606	NW	80
REPLAT 5607	REC.	7-10
REPLAT 5608	REC.	7-10
5609	SW	134
5610	SW	134
5611	SW	134
5612	SW	134
5613	SW	134
5614	SW	134
5615	SW	134
5616	SW	134
5617	SW	134
5618	SW	134
5619	SW	134
5620	SW	134
5621	SW	134
5622	SW	134
5623	SW	134
5624	SW	135
5625	SW	135
5626	NW	91
5627	NW	91
5628	NW	91
5629	NW	91
5630	NW	91
5631	SW	48
5632	SW	48
5633	SW	48
5634	SW	48
5635	SW	48
5636	SW	48
5637	SW	48
5638	SW	48
5639	SW	48
5640	SW	48
5641	SW	48
5642	SW	48
5643	NW	17
5644	NW	17
5645	NW	17
5646	NW	17
5647	NW	17
5648	NW	16
5649	NW	16
5650	NW	16
5651	NW	16
5652	NW	16
5653	NW	16
5654	NW	17
5655	NW	17
5656	NW	17
5657	NW	79
5658	NW	79
5659	NW	79
5660	NW	79
5661	NW	79
5662	NW	79
5663	NW	79
5664	NW	79
5665	NW	79
5666	NW	79
5667	NW	79
5668	NW	79
5669	NW	27
5670	NW	27
5671	NW	27
5672	NW	27
5673	NW	27
5674	NW	27
5675	NW	27
5676	NW	27
5677	NW	27
5678	NW	27
5679	NW	27
5680	NW	27
5681	NW	27
5682	NW	27
5683	NW	27
5684	NW	27
5685	NW	27
5686	NW	27
5687	NW	27
5688	NW	27
5689	NW	27
5690	NW	27
5691	NW	27
5692	NW	27
5693	NW	27
5694	NW	27
5695	NW	27
5696	NW	27
5697	NW	27
5698	NW	27
5699	NW	27
5700	NW	27

INLOT	BK.	PLAT
5701	SW	48
5702	SW	48
5703	SW	48
5704	SW	48
5705	SW	48
5706	SW	48
5707	SW	48
5708	NE	37
5709	SW	48
5710	SW	48
5711	SW	71
5712	SW	71
5713	SW	71
5714	SW	71
5715	SW	71
5716	SW	71
5717	SW	71
5718	SW	71
5719	SW	71
5720	SW	71
5721	SW	71
5722	SW	71
5723	SW	71
5724	SW	71
5725	SW	71
5726	SW	72
5727	SW	72
5728	SW	72
5729	SW	72
5730	SW	72
5731	SW	72
5732	SW	72
5733	SW	72
5734	SW	72
5735	SW	72
5736	SW	72
5737	SW	72
5738	SW	72
5739	SW	72
5740	SW	72
5741	SW	72
5742	SW	71
5743	SW	71
5744	SW	71
5745	SW	71
5746	SW	71
5747	SW	71
5748	SW	71
5749	SW	71
5750	SW	71
5751	SW	71
5752	SW	71
5753	SW	72
5754	SW	72
5755	SW	72
5756	SW	72
5757	SW	72
5758	SW	72
5759	SW	72
5760	SW	72
5761	SW	63
5762	SW	63
5763	SW	63
5764	SW	63
5765	SW	62
5766	SW	62
5767	SW	62
5768	SW	62
5769	SW	62
5770	SW	62
5771	SW	62
5772	SW	62
5773	SW	62
5774	SW	62
5775	SW	63
5776	SW	63
5777	SW	63
5778	SW	63
5779	SW	63
5780	SW	63
5781	SW	63
5782	SW	63
5783	SW	63
5784	SW	63
5785	SW	63
5786	SW	63
5787	SW	63
5788	SW	63
5789	SW	63
5790	SW	63
5791	SW	63
5792	SW	63
5793	SW	63
5794	SW	63
5795	SW	63
5796	SW	63
5797	SW	63
5798	NW	127
5799	NW	127
5800	NW	127

INLOT	BK.	PLAT
5801	NW	127
5802	NW	127
5803	NW	126
5804	NW	126
5805	NW	126
5806	NW	126
5807	NW	126
5808	NW	126
5809	NW	126
5810	NW	126
5811	NW	126
5812	NW	126
5813	NW	127
5814	NW	127
5815	NW	127
5816	NW	127
5817	NW	127
5818	NW	127
5819	NW	127
5820	SW	132
5821	SW	132
5822	SW	132
5823	SW	132
5824	SW	132
5825	SW	132
5826	SW	132
5827	SW	132
5828	SW	132
5829	SW	64
5830	SW	64
5831	SW	64
5832	SW	64
5833	SW	64
5834	SW	64
5835	SW	64
5836	SW	64
5837	SW	64
5838	SW	64
5839	SW	64
5840	SW	64
5841	SW	64
5842	SW	64
5843	SW	64
5844	SW	64
5845	SW	64
5846	SW	64
5847	SW	64
5848	SW	64
5849	SW	64
5850	SW	64
5851	SW	64
5852	SW	64
5853	SW	64
REPLAT 5854	REC.	8-93
5855	REC.	8-93
5856	REC.	8-93
5857	REC.	8-93
5858	REC.	8-93
5859	SW	64
5860	SW	64
5861	SW	64
5862	SW	64
5863	SW	64
5864	SW	135
5865	SW	135
5866	SW	135
5867	SW	135
5868	SW	135
5869	SW	135
5870	SW	135
5871	SW	135
5872	SW	135
5873	SW	135
5874	SW	135
5875	SW	135
5876	SW	135
5877	SW	135
5878	SW	135
5879	SW	135
5880	SW	135
5881	SW	135
5882	SW	132
5883	SW	133
5884	SW	133
5885	SW	133
5886	SW	133
5887	SW	133
5888	SW	133
5889	SW	133
5890	SW	133
5891	SW	133
5892	SW	133
5893	SW	132
5894	SW	63
5895	SW	63
5896	SW	63
5897	SW	63
5898	SW	63
5899	SW	63
5900	SW	28

INLOT	BK.	PLAT
5901	SW	28
5902	SW	28
5903	SW	28
5904	SW	28
5905	SW	28
5906	SW	28
5907	SW	28
5908	SW	28
5909	SW	28
5910	SW	28
5911	SW	28
5912	SW	28
5913	SW	28
5914	SW	28
5915	SW	28
5916	SW	28
5917	SW	28
5918	SW	28
5919	SW	28
5920	SW	29
5921	SW	29
5922	SW	29
5923	SW	29
5924	SW	29
5925	SW	29
5926	SW	29
5927	SW	29
5928	SW	29
5929	SW	29
5930	SW	29
5931	SW	29
5932	SW	29
5933	SW	29
5934	SW	29
5935	SW	29
5936	SW	29
5937	SW	29
5938	SW	29
5939	SW	29
5940	SW	28
5941	SW	28
5942	SW	28
5943	SW	28
5944	SW	28
5945	SW	28
5946	SW	28
5947	SW	28
5948	SW	28
5949	SW	28
5950	SW	28
5951	SW	29
5952	SW	29
5953	SW	29
5954	SW	29
5955	SW	29
5956	SW	29
5957	SW	29
5958	SW	29
5959	SW	29
5960	SW	29
5961	SW	29
5962	SW	29
5963	SW	29
5964	SW	29
5965	SW	29
5966	SW	29
5967	SW	29
5968	SW	29
5969	SW	29
5970	SW	29
5971	SW	29
5972	SW	29
5973	SW	29
5974	SW	29
5975	SW	28
5976	SW	28
5977	SW	28
5978	SW	28
5979	SW	127
5980	SW	127
5981	SW	127
5982	SW	127
5983	SW	127
5984	SW	127
5985	SW	127
5986	SW	127
5987	SW	127
5988	SW	127
5989	SW	127
5990	SW	72
5991	SW	72
5992	SW	73
5993	SW	73
5994	SW	73
5995	SW	73
5996	SW	73
5997	SW	73
5998	SW	73
5999	SW	73
6000	SW	73

REVISION DATE:
FEBRUARY 21, 2014 MB

PIQUA LOT INDEX

INLOT	BK.	PLAT	INLOT	BK.	PLAT	INLOT	BK.	PLAT	INLOT	BK.	PLAT	INLOT	BK.	PLAT	INLOT	BK.	PLAT	INLOT	BK.	PLAT	INLOT	BK.	PLAT	INLOT	BK.	PLAT	INLOT	BK.	PLAT
6001	SW	74	6101	SW	14	6201	SW	28	6301	SW	147	REC 24-29 6401	~~SE~~	~~135~~	6501	SW	29	6601	SE	142	6701	SW	155	6801	NW	139	6901	SW	157
6002	SW	74	6102	SE	38	6202	SW	28	6302	SW	147	REC 9-71 6402	SE	135	6502	SW	29	6602	SE	142	6702	SW	155	6802	NW	139	6902	SW	157
6003	SW	74	6103	SE	38	6203	SW	28	6303	SW	147	REC 9-71 6403	SE	135	6503	SW	149	6603	SE	142	6703	SW	155	6803	NW	139	6903	NE	11
6004	SW	74	6104	SW	65	6204	SW	28	6304	SW	147	6404	SE	137	6504	SW	149	6604	SE	142	6704	SW	155	6804	NW	139	6904	SE	153
6005	SW	74	6105	SW	65	6205	SW	28	6305	SW	147	6405	SE	137	6505	SW	149	6605	SE	142	6705	SW	155	6805	NW	139	6905	SE	153
6006	SW	74	6106	SW	65	6206	SW	28	6306	SW	147	6406	SE	137	6506	SW	149	6606	SE	142	6706	SW	155	6806	NW	139	REC 22-19 6906	SE	153
6007	SW	74	6107	SW	65	6207	SW	28	6307	SW	147	6407	SE	137	6507	SW	149	6607	SE	142	6707	SW	155	6807	NW	137	6907	SE	153
6008	SW	74	6108	SW	65	6208	SW	28	6308	SW	147	6408	SE	137	6508	SW	149	6608	SE	142	6708	SW	155	6808	NW	137	6908	SE	153
6009	SW	74	6109	SW	65	6209	SW	28	6309	SW	147	6409	SE	137	6509	SW	149	6609	SE	142	6709	SW	155	6809	NW	137	6909	REPLATTED SE 153	REC. BK 21-131
6010	SW	73	6110	SW	65	6210	SW	28	6310	SW	147	6410	SE	137	6510	SW	149	6610	SE	142	6710	SW	155	6810	NW	137	6910	SE	155
6011	SW	73	6111	SW	65	6211	SW	28	6311	SW	147	6411	SE	137	6511	SW	150	6611	SE	142	6711	SW	155	6811	NW	137	6911	SE	155
6012	SW	73	6112	SW	65	6212	SW	28	6312	SW	147	6412	SE	137	6512	SW	150	6612	SE	143	6712	SW	155	6812	NW	137	6912	SE	155
6013	SW	73	6113	SW	65	6213	SW	144	6313	SW	147	6413	SE	137	6513	SW	150	6613	SE	143	6713	SW	154	6813	NW	137	6913	SE	153
6014	SW	73	6114	SW	65	6214	SW	144	6314	SW	146	6414	SE	137	6514	SW	150	6614	SE	143	6714	SW	154	6814	NW	135	6914	SE	153
6015	SW	73	6115	SW	65	6215	SW	144	6315	SW	146	6415	SE	137	6515	SW	150	6615	SE	143	6715	SW	154	6815	NW	135	6915	SE	153
6016	SW	73	6116	SW	65	6216	SW	144	6316	SW	146	6416	SE	137	6516	SW	150	6616	SE	143	6716	SW	154	6816	NW	135	6916	SE	153
6017	SW	73	6117	SW	65	6217	SW	144	6317	SW	146	6417	SE	137	6517	SW	149	6617	SE	143	6717	SW	154	6817	NW	135	6917	SE	153
6018	SW	73	6118	SW	65	6218	SW	144	6318	SW	146	6418	SE	137	6518	SW	149	6618	SE	143	6718	SW	154	6818	NW	135	6918	SE	
6019	SW	72	6119	SW	65	6219	SW	144	6319	SW	146	6419	SE	137	6519	SW	149	6619	SE	143	6719	SW	154	6819	NW	136	6919	SE	152
6020	SW	72	6120	SW	65	6220	SW	144	6320	SW	146	6420	SE	137	6520	SW	149	6620	SW	151	6720	SW	154	6820	NW	136	6920	SE	
6021	SW	72	6121	SW	65	6221	SW	144	6321	SW	146	6421	SE	137	6521	SW	149	6621	SW	151	6721	SW	154	6821	NW	136	6921	SE	152
6022	SW	73	6122	SW	65	6222	SW	144	6322	SW	146	6422	SE	137	6522	SW	149	6622	SW	151	6722	SW	154	6822	NW	136	6922	SE	152
6023	SW	73	6123	SW	65	6223	SW	144	6323	SW	148	6423	SE	137	6523	SW	149	6623	SW	151	6723	SW	154	6823	NW	136	6923	SE	152
6024	SW	73	6124	SW	65	6224	SW	144	6324	SW	148	6424	SE	137	6524	SW	149	6624	SW	151	6724	SW	154	6824	NW	136	6924	SE	152
6025	SW	73	6125	SW	65	6225	SW	144	6325	SW	148	6425	SE	137	6525	SW	149	6625	SW	151	6725	SW	154	6825	NW	136	6925	SE	152
6026	SW	73	6126	SW	65	6226	SW	144	6326	SW	148	6426	SE	137	6526	SW	149	6626	SE	141	6726	SW	154	6826	NW	136	6926	SE	152
6027	SW	73	6127	SW	65	6227	SW	144	6327	SW	148	6427	SE	137	6527	SW	149	6627	SW	146	6727	SW	154	6827	NW	136	6927	SE	152
6028	SW	73	6128	SW	65	6228	SW	144	6328	SW	148	6428	SE	137	6528	SW	149	6628	SW	146	6728	SW	154	6828	NW	136	6928	SE	152
6029	SW	73	6129	SW	65	6229	SW	144	6329	SW	148	6429	SE	137	6529	SW	149	6629	SW	146	6729	SW	154	6829	NW	135	6929	SE	152
6030	SW	73	6130	SW	65	6230	SW	145	6330	SW	148	6430	SE	137	6530	SW	149	6630	SW	153	6730	SW	154	6830	NW	135	6930	SE	152
6031	SW	74	6131	SW	65	6231	SW	145	6331	SW	148	6431	SE	137	6531	SW	149	6631	SW	153	6731	SW	154	6831	NW	135	6931	SE	152
6032	SW	74	6132	SW	65	6232	SW	145	6332	SW	148	6432	SE	137	6532	SW	149	6632	SW	153	6732	SW	154	6832	NW	135	6932	SE	152
6033	SW	124	6133	SW	65	6233	SW	145	6333	SW	109	6433	SE	137	6533	SE	144	6633	SW	153	6733	SW	154	6833	NW	135	6933	SE	152
6034	SW	124	6134	SW	65	6234	SW	145	6334	SW	109	6434	SE	137	6534	SE	144	6634	SW	153	6734	SW	154	6834	NW	135	6934	SE	152
6035	SW	124	6135	SW	65	6235	SW	145	6335	SW	109	6435	SE	137	6535	SE	144	6635	SW	153	6735	SW	154	6835	NW	135	6935	SE	152
~~6036~~	~~NW~~	~~20~~	~~6136~~	~~SW~~	~~65~~	~~6236~~	~~SW~~	~~145~~	~~6336~~	~~SW~~	~~127~~	~~6436~~	~~SE~~	~~137~~	~~6536~~	~~SE~~	~~144~~	~~6636~~	~~SW~~	~~153~~	~~6736~~	~~SW~~	~~154~~	~~6836~~	~~NW~~	~~135~~	~~6936~~	~~SE~~	~~152~~
6037	NW	20	6137	SW	65	6237	SW	145	6337	SW	127	6437	SE	137	6537	SE	144	6637	SW	153	6737	SW	154	6837	NW	135	6937	SE	152
6038	NW	20	6138	SW	65	6238	SW	145	6338	SW	127	6438	SE	137	6538	SE	144	6638	SW	152	6738	SW	154	6838	SW	157	6938	SE	152
6039	NW	19	6139	SW	65	6239	SW	145	6339	SW	127	6439	SE	138	6539	SE	144	6639	SW	152	6739	SW	154	6839	SW	157	6939	SE	152
6040	NW	19	6140	SW	65	6240	SW	145	6340	SW	127	6440	SE	138	6540	SE	144	6640	SW	152	6740	SW	154	6840	SW	157	6940	SE	152
6041	NW	19	6141	SW	65	6241	SW	145	6341	NW	132	6441	SE	138	6541	SE	144	6641	SW	152	6741	SW	155	6841	SW	157	6941	SE	152
6042	NW	19	6142	SW	65	6242	SW	145	6342	NW	132	6442	SE	138	6542	SE	144	6642	SW	152	6742	SW	155	6842	SW	157	6942	SE	152
6043	NW	19	6143	NW	56	6243	SW	145	6343	NW	132	6443	SE	138	6543	SE	144	6643	SW	152	6743	SW	155	6843	SW	158	6943	SE	152
6044	NW	19	6144	NW	56	6244	SW	145	6344	NW	132	6444	SE	138	6544	SE	144	6644	SW	147	6744	SW	155	6844	SW	158	6944	SE	152
6045	NW	19	6145	NW	56	6245	SW	144	6345	NW	132	6445	SE	138	6545	SE	144	6645	SW	147	6745	SW	155	6845	SW	158	6945	SE	152
6046	NW	20	6146	NW	56	6246	SW	144	6346	NW	132	6446	SE	138	6546	SE	144	6646	SW	147	6746	SW	155	6846	SW	158	REC 23-48 6946	~~SE~~	~~1~~
6047	NW	20	6147	NW	56	6247	SW	144	6347	NW	132	6447	SE	138	6547	SE	144	6647	SW	147	6747	SW	155	6847	SW	158	REC 23-48 6947	~~SE~~	~~1~~
6048	NW	20	6148	NW	56	6248	SW	144	6348	NW	132	6448	SE	138	6548	SE	144	6648	SW	147	6748	SW	155	6848	SW	158	6948	SE	1
6049	SW	64	6149	NW	56	6249	SW	144	6349	NW	132	6449	SE	138	6549	SE	144	6649	SW	146	6749	SW	155	6849	SW	158	6949	SE	1
6050	SW	64	6150	NW	56	6250	SW	144	6350	NW	132	6450	SE	138	6550	SE	144	6650	SW	146	6750	SW	155	6850	SW	158	6950	SE	152
6051	SW	64	6151	NW	56	6251	SW	144	6351	NW	132	6451	SE	138	6551	SE	144	6651	SW	146	6751	SW	155	6851	SW	158	6951	NE	7
6052	SW	64	6152	NW	56	6252	SW	144	6352	NW	132	6452	SE	138	6552	SE	144	6652	SW	146	6752	SW	155	6852	SW	158	6952	NE	7
6053	SW	63	6153	NW	150	6253	SW	144	6353	NW	132	6453	SE	138	6553	SE	144	6653	SW	152	6753	NW	138	6853	SW	158	6953	NE	7
6054	SW	63	6154	NW	128	6254	SW	144	6354	NW	132	6454	SE	138	6554	SE	144	6654	SW	152	6754	NW	138	6854	SW	158	6954	NE	7
6055	SW	63	6155	NW	128	6255	SW	144	6355	NW	132	6455	SE	138	6555	SE	144	6655	SW	152	6755	NW	138	6855	SW	158	6955	NE	7
6056	SW	63	6156	NW	128	6256	NW	131	6356	NW	132	6456	SE	138	6556	SE	144	6656	SW	153	6756	NW	138	6856	SW	158	6956	NE	7
6057	SW	62	6157	NW	128	6257	NW	131	6357	NW	133	6457	SE	138	6557	SE	143	6657	SW	153	6757	NW	138	6857	SW	158	6957	NE	7
6058	SW	62	6158	NW	128	6258	NW	131	6358	NW	133	6458	SE	138	6558	SE	143	6658	SW	153	6758	NW	138	6858	SW	158	6958	NE	7
6059	SW	62	6159	NW	128	6259	NW	131	6359	NW	133	6459	SE	138	6559	SE	143	6659	SW	146	6759	NW	138	6859	SW	158	6959	SW	127
6060	SW	62	6160	NW	128	6260	NW	131	6360	NW	133	6460	SE	138	6560	SE	143	6660	SW	146	6760	NW	138	6860	SW	158	6960	SW	127
6061	SW	62	6161	NW	128	6261	NW	131	6361	NW	133	6461	SE	138	6561	SE	143	6661	SW	146	6761	NW	138	6861	SW	157	6961	SW	127
6062	SW	62	6162	NW	128	6262	NW	131	6362	NW	133	6462	SE	138	6562	SE	143	6662	SW	146	6762	NW	138	6862	SW	157	6962	SW	32
6063	SW	62	6163	NW	128	6263	NW	131	6363	NW	133	6463	SE	139	6563	SE	143	6663	SW	150	6763	NW	138	6863	SW	157	6963	SW	57
6064	SW	62	6164	NW	128	6264	NW	130	6364	NW	133	6464	SE	139	6564	SE	143	6664	SW	150	6764	NW	138	6864	SW	157	6964	SW	57
6065	SW	62	6165	NW	128	6265	NW	130	6365	NW	133	6465	SE	139	6565	SE	143	6665	SW	150	6765	NW	138	6865	SW	157	6965	SE	142
6066	SW	63	6166	NW	128	6266	NW	130	6366	NW	133	6466	SE	139	6566	SE	143	6666	SW	150	6766	NW	138	6866	SW	157	6966	SE	142
6067	SW	63	6167	NW	128	6267	NW	130	6367	NW	133	6467	SE	139	6567	SE	143	6667	SW	150	6767	NW	138	6867	SW	157	6967	SE	142
6068	SW	63	6168	NW	128	6268	NW	130	6368	NW	133	6468	SE	139	6568	SE	143	6668	SW	150	6768	NW	138	6868	SW	157	6968	SE	142
6069	SW	63	6169	NW	128	6269	NW	130	6369	NW	133	6469	SE	139	6569	SE	143	6669	SW	150	6769	NW	138	6869	SW	157	6969	SE	142
6070	NW	23	6170	NW	126	6270	NW	130	6370	NW	133	6470	SE	139	6570	SE	143	6670	SW	150	6770	NW	138	6870	SW	157	6970	SE	142
6071	NW	23	6171	NW	126	6271	NW	130	6371	NW	133	6471	SE	139	6571	SE	143	6671	SW	150	6771	NW	138	6871	SW	157	6971	SE	142
6072	NW	23	6172	NW	126	6272	NW	130	6372	NW	133	6472	SE	139	6572	SE	143	6672	SW	150	6772	NW	138	6872	SW	157	6972	SE	142
6073	NW	23	6173	NW	75	6273	NW	130	6373	NW	133	6473	SE	139	REPLAT 6573	REC. 15-114		6673	SW	150	6773	NW	138	6873	SW	157	6973	SE	142
6074	NW	23	6174	NW	75	6274	NW	130	6374	NW	133	6474	SE	139	6574	REC. 15-114		6674	SW	150	6774	NW	138	6874	SW	157	6974	SE	142
6075	NW	23	6175	NW	75	6275	NW	130	6375	NW	133	6475	SE	139	6575	REC. 15-114		6675	SW	150	6775	NW	138	6875	SW	157	6975	SE	142
6076	NW	23	6176	NW	75	6276	NW	130	6376	NW	133	6476	SE	139	REC 23-26 6576	~~SE~~	~~143~~	6676	SW	150	6776	NW	138	6876	SW	157	6976	SE	142
6077	NW	23	6177	NW	75	6277	NW	130	6377	NW	133	6477	SE	139	REC 23-26 6577	~~SE~~	~~143~~	6677	SW	150	6777	NW	138	6877	SW	157	6977	SW	160
6078	NW	23	6178	NW	22	6278	NW	130	6378	NW	132	6478	SE	139	REC 23-26 6578	~~SE~~	~~143~~	6678	SW	150	6778	NW	138	6878	SW	157	6978	SW	160
6079	NW	24	6179	NW	22	6279	NW	130	6379	NW	132	6479	SE	139	6579	SE	143	6679	SW	150	6779	NW	138	6879	SW	157	6979	SW	160
6080	NW	24	6180	NW	22	6280	NW	130	6380	NW	132	6480	SE	139	6580	SE	143	6680	SW	150	6780	NW	139	6880	SW	157	6980	SW	160
6081	NW	24	6181	NW	22	6281	NW	130	6381	NW	132	6481	SE	139	6581	SE	143	6681	SW	150	6781	NW	139	6881	SW	157	6981	SW	160
6082	NW	24	6182	NW	22	6282	SW	143	6382	NW	132	6482	SE	139	6582	SE	143	6682	SW	150	6782	NW	139	6882	SW	157	6982	SW	160
6083	NW	24	6183	NW	22	6283	SW	143	6383	NW	132	6483	SE	139	6583	SE	143	6683	SW	150	6783	NW	139	6883	SW	157	6983	SW	160
6084	NW	24	6184	NW	22	6284	NW	115	6384	NW	132	6484	SE	139	6584	SE	143	6684	SW	150	6784	NW	139	6884	SW	157	6984	SW	160
6085	NW	23	6185	NW	22	6285	NW	49,50	6385	NW	132	6485	SE	139	6585	SE	143	6685	SW	150	6785	NW	139	6885	SW	157	6985	SW	160
6086	NW	23	6186	NW	22	6286	SW	146	6386	NW	132	REC. 23-92 6486	~~SE~~	~~139~~	6586	SE	143	6686	SW	150	REC 22-13 6786	NW	139	6886	SW	158	6986	SW	160
6087	NW	23	6187	NW	22	6287	SW	146	6387	NW	132	REC. 23-92 6487	~~SE~~	~~139~~	6587	SE	143	6687	SW	150	REC 22-13 6787	NW	137	6887	SW	158	6987	SW	160
6088	NW	23	6188	NW	22	6288	SW	146	6388	NW	132	REC. 23-92 6488	~~SE~~	~~139~~	6588	SE	143	6688	SW	74	6788	NW	137	6888	SW	158	6988	SW	160
6089	NW	23	6189	NW	22	6289	SW	146	6389	NW	132	REC. 23-92 6489	~~SE~~	~~139~~	6589	SE	143	6689	SW	150	6789	NW	137	6889	SW	158	6989	SW	160
6090	NW	23	6190	NW	22	6290	SW	146	6390	NW	132	REC. 23-92 6490	~~SE~~	~~139~~	6590	SE	143	6690	SW	150	6790	NW	137	6890	SW	158	6990	SW	160
6091	NW	49	6191	NW	22	6291	SW	146	6391	NW	132	REC. 23-92 6491	~~SE~~	~~139~~	6591	SE	143	6691	SW	150	6791	NW	137	6891	SW	158	6991	SW	160
6092	NW	49	6192	NW	22	6292	SW	147	6392	NW	132	REC. 23-92 6492	~~SE~~	~~139~~	6592	SE	143	6692	SW	150	6792	NW	137	6892	SW	158	6992	SW	159
6093	NW	49	6193	NW	22	6293	SW	147	6393	NW	132	REC. 23-92 6493	~~SE~~	~~139~~	6593	SE	142	6693	SW	11	6793	NW	137	6893	SW	158	6993	SW	159
6094	NW	49	6194	NW	22	6294	SW	147	6394	NW	132	REC. 23-92 6494	~~SE~~	~~139~~	6594	SE	142	6694	SW	11	6794	NW	137	6894	SW	158	6994	SW	159
6095	NW	49	6195	NW	22	6295	SW	147	6395	NW	132	REC. 23-92 6495	~~SE~~	~~139~~	6595	SE	142	6695	SW	11	6795	NW	137	6895	SW	158	6995	SW	159
6096	NW	49	6196	SW	6	6296	SW	147	6396	NW	132	REC. 23-92 6496	~~SE~~	~~139~~	6596	SE	142	6696	SW	11	6796	NW	137	6896	SW	158	6996	SW	159
6097	NW	49	6197	SW	6	6297	SW	147	6397	NW	132	6497	SW	142	6597	SE	142	6697	SW	11	6797	NW	137	6897	SW	158	6997	SW	159
6098	NW	49	6198	SW	6	6298	SW	147	6398	NW	132	6498	SW	142	6598	SE	142	6698	SW	156	6798	NW	137	6898	SW	157	6998	SW	159
6099	SW	14	6199	SW	6	6299	SW	147	6399	SE	135	6499	SW	29	6599	SE	142	6699	SW	156	6799	NW	137	6899	SW	157	6999	SW	159
6100	SW	14	6200	SW	6	6300	SW	147	REC 24-29 6400	~~SE~~	~~135~~	6500	SW	29	6600	SE	142	6700	SW	155	6800	NW	137	6900	SW	157	7000	SW	159

THESE LOTS HAVE BEEN REPLATTED SEE REC. 14 – 13

REVISION DATE:
AUGUST 29, 2012 DV

PIQUA LOT INDEX

INLOT	BK.	PLAT
7001	SW	159
7002	SW	159
7003	SW	159
7004	SW	159
7005	SW	159
7006	SW	159
7007	SW	159
7008	SW	159
7009	SW	159
7010	SW	159
7011	SW	159
7012	SW	159
7013	SW	159
7014	SW	159
7015	SW	160
7016	SW	160
7017	SW	160
7018	SW	160
7019	SW	160
7020	SW	160
7021	SW	160
7022	SW	160
7023	SW	160
7024	SW	160
7025	SW	160
7026	SW	160
7027	SW	160
7028	SW	160
7029	SW	159
7030	SW	159
7031	SW	159
7032	SW	159
7033	SW	159
7034	SW	159
7035	SW	159
7036	SW	159
7037	SW	159
7038	SW	159
7039	SW	159
7040	SW	159
7041	SW	159
7042	SW	160
7043	SW	160
7044	SW	160
7045	SW	160
7046	SW	160
7047	NW	140
7048	NW	140
7049	NW	136
7050	NW	136
7051	NW	140
7052	NW	140
7053	SW	161
7054	SW	161
7055	SW	162
7056	SW	162
7057	SW	162
7058	SW	162
7059	SW	162
7060	SW	162
7061	SW	162
7062	SW	162
7063	SW	162
7064	SW	162
7065	SW	162
7066	SW	162
7067	SW	163
7068	SW	163
7069	SW	163
7070	SW	163
7071	SW	163
7072	SW	163
7073	SW	163
7074	SW	163
7075	SW	162
7076	SW	162
7077	SW	162
7078	SW	162
7079	SW	162
7080	SW	162
7081	SW	162
7082	SW	162
7083	SW	163
7084	SW	163
7085	SW	163
7086	SW	163
7087	SW	163
7088	SW	164
7089	SW	164
7090	SW	164
7091	SW	164
7092	SW	164
7093	SW	164
7094	SW	164
7095	SW	164
7096	SW	164
7097	SW	164
7098	SW	165
7099	SW	165
7100	SW	165

INLOT	BK.	PLAT
7101	SW	165
7102	SW	165
7103	SW	165
7104	SW	165
7105	SW	165
7106	SW	165
7107	SW	165
7108	SW	165
7109	SW	165
7110	SW	165
7111	SW	164
7112	SW	164
7113	SW	164
7114	SW	164
7115	SW	164
7116	SW	164
7117	SW	164
7118	SW	164
7119	SW	164
7120	SW	163
7121	SW	163
7122	NW	115
7123	NW	127
7124	SW	30
7125	SW	30
7126	SW	30
7127	SW	30
REC 22-17 7128	SW	32
REC 22-17 7129	NW	121
7130	NW	121
7131	NW	121
7132	SW	38
7133	SW	38
7134	SW	168
7135	SW	168
7136	SW	168
7137	SW	168
7138	SW	168
7139	SW	168
7140	SW	168
7141	SW	168
7142	SW	168
7143	SW	168
7144	SW	168
7145	SW	168
7146	SW	166
REC 23-5 7147	SW	166
REC 23-5 7148	SW	166
7149	SW	166
7150	SW	166
7151	SW	166
7152	SW	166
7153	SW	166
7154	SW	166
7155	SW	166
7156	SW	167
7157	SW	167
7158	SW	167
7159	SW	167
7160	SW	167
7161	SW	167
7162	SW	167
7163	SW	167
7164	SW	167
7165	SW	167
7166	SW	167
7167	SW	167
7168	SW	167
7169	SW	167
7170	SW	167
7171	SW	167
7172	SW	167
7173	SW	167
7174	SW	167
7175	SW	167
7176	SW	167
7177	SW	167
7178	SW	166
7179	SW	166
7180	SW	166
7181	SW	166
7182	SW	166
7183	SW	166
7184	SW	166
7185	SW	166
7186	SW	166
7187	SW	166
7188	SW	166
7189	SW	168
7190	SW	168
7191	SW	168
7192	SW	168
7193	SW	168
7194	SW	168
7195	NW	143
7196	NW	143
7197	NW	143
7198	NW	143
7199	NW	143
REPLAT 7200	REC.	12-25

INLOT	BK.	PLAT
7201	NW	142
7202	NW	142
7203	NW	142
7204	NW	142
7205	NW	142
7206	NW	142
7207	NW	143
7208	NW	143
7209	NW	143
7210	NW	143
7211	NW	143
7212	NW	142
7213	NW	142
7214	NW	142
7215	NW	142
7216	NW	143
7217	NW	143
7218	NW	143
7219	NW	143
7220	NW	141
7221	NW	141
7222	NW	141
7223	NW	141
7224	NW	141
7225	NW	141
7226	NW	141
7227	NW	141
7228	NW	141
7229	NW	141
7230	NW	141
7231	NW	141
7232	NW	141
7233	NW	141
7234	NW	141
7235	SW	141
7236	SW	141
7237	SW	141
REPLAT 7238	REC.	11-114
7239	SW	142
7240	SW	142
7241	REC.	12-83
7242	REC.	12-83
7243	SE	132
7244	SE	132
7245	SE	154
REC 21-76 7246	~~SE~~	~~154~~
REC 21-76 7247	~~SE~~	~~154~~
REC 23-92 7248	SE	154
7249	NW	140
7250	NW	21
7251	NW	21
7252	SW	27
7253	SW	16
7254	SW	16
REPLAT 7255	REC.	12-83
7256	NW	142
7257	NW	142
7258	NW	51
7259	NW	51
7260	NW	24
7261	SE	119
7262	SE	119
7263	NW	36
7264	NW	36
7265	SE	153
7266	NW	144
7267	NW	144
7268	NW	144
7269	NW	144
7270	NW	141
7271	NW	141
7272	NW	144
7273	NW	144
7274	NW	144
7275	NW	144
7276	NW	144
7277	NW	144
7278	NW	144
7279	NW	144
7280	NW	144
7281	NW	144
7282	NW	144
7283	NW	144
7284	NW	144
7285	NW	144
7286	NW	144
7287	NW	144
7288	NW	144
7289	NW	144
7290	NW	144
7291	NW	144
7292	NW	144
7293	NW	144
7294	NW	17
7295	NE	9
7296	NE	9
7297	NE	9
7298	NE	9
7299	NW	65
7300	NW	65

INLOT	BK.	PLAT
7301	SE	153
7302	SE	153
7303	SW	151
7304	SW	151
7305	SW	30
7306	SW	30
7307	SW	30
7308	SW	30
7309	SW	30
REPLAT 7310	REC.	14-10
7311	REC.	14-10
7312	REC.	14-10
7313	REC.	14-10
7314	SW	85
7315	SW	85
7316	SW	85
7317	SW	85
7318	SW	85
7319	SW	85
7320	SW	85
7321	NW	48
7322	NW	48
7323	NW	48
7324	NW	48
7325	NW	48
7326	NW	48
7327	NW	48
7328	NW	48
7329	SE	141
7330	SE	9
7331	SE	53
7332	SE	53
7333	NE	24
7334	NE	39
7335	NE	39
7336	NW	47
7337	SE	141
7338	NW	145
7339	NW	145
7340	NW	145
7341	NW	145
7342	NW	145
7343	NW	147
7344	NW	147
7345	NW	147
7346	NW	147
7347	NW	147
7348	NW	147
7349	NW	147
7350	NW	147
7351	NW	147
7352	NW	146
7353	NW	146
7354	NW	146
7355	NW	146
7356	NW	146
7357	NW	146
7358	NW	146
7359	NW	146
7360	NW	146
7361	NW	146
7362	NW	146
7363	NW	146
7364	NW	147
7365	NW	147
7366	NW	147
7367	NW	147
7368	NW	147
7369	NW	147
7370	NW	147
7371	NW	147
7372	NW	146
7373	NW	146
7374	NW	146
7375	NW	146
7376	NW	146
7377	NW	146
7378	NW	146
7379	NW	146
7380	NW	146
7381	NW	145
7382	NW	145
7383	NW	145
7384	NW	145
7385	NW	145
7386	NW	145
7387	NW	145
7388	NW	145
7389	NW	145
7390	NW	145
7391	NW	145
7392	NW	129
7393	NW	129
7394	NW	129
7395	NW	129
7396	NW	129
7397	NW	129
7398	NW	129
7399	NW	129
7400	NW	129

INLOT	BK.	PLAT
7401	NW	51
7402	NW	51
7403	NW	51
7404	NW	21
7405	NW	21
7406	NW	115
7407	SE	141
7408	NW	128
7409	NW	115
7410	NW	112
7411	NW	112
7412	SW	66
7413	NE	84
7414	NE	84
7415	NE	84
7416	NE	84
7417	NE	84
7418	NE	85
7419	NE	85
7420	NE	85
7421	NE	85
7422	NE	85
7423	NE	85
~~7424~~	REC.	21-138
7425	NE	85
7426	NE	85
7427	NE	85
7428	NE	85
7429	NE	85
7430	NE	88
7431	NE	88
7432	NE	88
7433	NE	89
7434	NE	89
7435	NE	89
7436	NE	89
7437	NE	87
7438	NE	87
7439	NE	87
7440	NE	87
7441	NE	87
7442	NE	87
7443	NE	87
7444	NE	87
7445	NE	87
7446	NE	87
7447	NE	87
7448	NE	87
7449	NE	90
REPLAT 7450	NE	90
7451	NE	90
7452	NE	91
7453	NE	91
7454	NE	91
7455	NE	91
7456	NE	91
7457	NE	90
7458	NE	90
7459	NE	90
7460	NE	87
7461	NE	86
7462	NE	87
7463	NE	86
REPLAT 7464	REC.	13-46
7465	NE	86
7466	NE	86
7467	NE	86
7468	NE	86
7469	NE	86
7470	NE	86
7471	NE	86
7472	NE	86
7473	NE	86
7474	NE	86
7475	NE	86
7476	NE	86
7477	NE	86
7478	NE	88
7479	NE	88
7480	NE	88
7481	NE	88
7482	NE	89
7483	SW	32
7484	SW	32
7485	NW	101
7486	NW	101
7487	SW	121
7488	SE	155
REPLAT 7489	REC.	13-50
7490	REC.	15-3
7491	REC.	15-3
7492	SE	155
7493	SE	155
7494	SE	155
7495	SE	155
7496	SE	155
7497	SE	155
7498	NE	87
7499	NE	87
REPLAT 7500	REC.	15-5

INLOT	BK.	PLAT
REPLAT 7501	REC.	15-5
REPLAT 7502	REC.	15-5
7503	SW	142
7504	SW	142
7505	SE	155
7506	SE	155
7507	SE	141
7508	SE	141
7509	SE	141
7510	NW	122
7511	NW	122
7512	NW	115
7513	NW	115
7514	NW	115
7515	SW	99
7516	SW	99
7517	SE	156
7518	SE	156
7519	NW	98
7520	NW	98
7521	NW	98
7522	NW	98
7523	SE	43
7524	SE	43
7525	SW	156
7526	SW	156
7527	SW	156
7528	NW	148
REPLAT 7529	REC.	13-150
7530	REC.	13-150
7531	REC.	13-150
7532	REC.	13-150
7533	REC.	13-150
7534	NW	148
7535	NW	148
7536	NW	148
7537	NW	148
7538	NW	148
REC 23-94 7539	~~SE~~	~~141~~
REC 23-94 7540	~~SE~~	~~141~~
REC 23-41 7541	~~SE~~	~~138~~
7542	SE	138
7543	SE	137
7544	SE	137
7545	SE	137
7546	SE	81
7547	SE	81
7548	SE	156
7549	SE	156
7550	SE	156
7551	NW	146
7552	NW	146
7553	NW	145
7554	NW	145
7555	NW	145
7556	NW	145
7557	NW	145
7558	NW	145
7559	NW	145
7560	NW	145
7561	NW	145
7562	NW	145
7563	NW	146
7564	NW	146
7565	NW	146
7566	SE	155
7567	SE	155
7568	NE	11
7569	NE	11
7570	NE	11
7571	NW	147
7572	NW	147
7573	NW	147
7574	NW	147
7575	NW	147
7576	NW	147
7577	NW	145
7578	NW	145
7579	NW	145
7580	NW	145
7581	NW	145
7582	NW	128
7583	NW	142
7584	NW	142
7585	NW	142
7586	NW	142
7587	NW	142
7588	NW	142
7589	NW	142
7590	NW	142
7591	NW	142
7592	NW	142
7593	NW	142
7594	NW	142
7595	NW	142
7596	NW	142
7597	NW	142
7598	NW	142
7599	NW	142
7600	NW	142

INLOT	BK.	PLAT
7601	NW	142
7602	NW	142
7603	NE	11
7604	NE	11
7605	NW	128
7606	NW	128
7607	NW	149
7608	NW	149
7609	NW	149
7610	NW	149
7611	NW	149
7612	NW	149
7613	NW	149
7614	NW	149
7615	NW	149
7616	NW	149
7617	NW	149
7618	NW	149
7619	NW	149
7620	NW	149
7621	NW	149
7622	NW	149
7623	NW	149
7624	NW	149
7625	NW	149
7626	NW	149
7627	NW	149
7628	NW	149
7629	NW	149
7630	NW	149
7631	NW	149
7632	NW	149
7633	NW	149
7634	NW	149
7635	NW	149
7636	NW	149
7637	NW	149
7638	NW	149
7639	NW	149
7640	NW	149
7641	NW	149
7642	NW	149
7643	NW	149
7644	NW	149
7645	NW	149
7646	NW	149
7647	NW	149
7648	NW	149
7649	NW	149
7650	NW	149
7651	NW	149
7652	NW	149
7653	NW	149
7654	NW	149
7655	NW	146
7656	NW	146
7657	NW	146
7658	NW	146
7659	NW	146
7660	NW	146
7661	NW	146
7662	NW	146
7663	NW	146
7664	NW	146
7665	NW	146
7666	NW	146
7667	NW	146
7668	NW	146
7669	NW	146
7670	NW	146
7671	NW	146
7672	NW	146
7673	NW	146
7674	NW	146
7675	NW	146
7676	NW	146
7677	NW	146
7678	NW	146
7679	NW	146
7680	NW	150
7681	NW	150
7682	NW	150
REPLAT 7683	~~NE~~	~~92~~
7684	SE	152
7685	SE	152
7686	SE	152
7687	SE	152
7688	SE	152
7689	SE	152
7690	SE	152
7691	SE	152
7692	SE	152
REPLAT 7693	REC.	15-3
7694	SW	142
7695	SW	142
7696	SE	157
7697	SE	157
7698	SE	157
7699	SE	157
7700	SE	157

INLOT	BK.	PLAT
7701	SE	155
7702	SE	155
7703	NW	152
7704	NW	152
7705	NW	152
7706	NW	152
7707	NW	152
7708	NW	152
7709	NW	152
7710	NW	152
7711	NW	152
7712	NW	152
7713	NW	152
7714	NW	152
7715	NW	152
7716	NW	152
7717	NW	152
7718	NW	152
7719	NW	152
7720	NW	149
7721	NW	149
7722	NW	149
7723	NW	149
7724	NW	149
7725	NW	149
7726	NW	149
7727	NW	149
7728	NW	149
7729	NW	149
7730	NW	149
7731	NW	149
7732	NW	149
7733	NW	149
7734	NW	149
7735	NW	149
7736	NW	142
7737	NW	142
7738	NW	142
7739	NW	142
7740	NW	142
7741	NW	142
7742	NW	142
7743	NW	142
7744	NW	142
7745	NW	142
7746	NW	142
7747	NW	142
7748	NW	142
7749	NW	142
7750	NW	142
7751	NW	142
7752	NW	142
7753	NW	142
7754	NW	142
REPLAT 7755	REC.	15-62
REPLAT 7756	REC.	15-62
7757	NW	142
7758	NW	142
7759	NW	142
7760	NW	142
7761	SE	160
7762	SW	27
7763	NE	41
7764	NE	41
7765	NW	142
7766	NW	142
7767	NW	151
7768	NW	151
7769	NW	151
7770	NW	151
7771	NW	151
7772	NW	151
7773	NW	151
7774	NW	151
7775	NW	151
7776	NW	151
7777	NW	151
7778	NW	151
7779	NW	151
7780	NW	151
7781	NW	151
7782	NW	151
7783	NW	151
7784	NW	151
7785	NW	151
7786	NW	151
7787	NW	151
7788	NW	151
7789	NW	151
7790	NW	151
7791	NW	151
7792	NW	151
7793	NW	151
7794	NW	151
7795	NW	151
7796	NW	151
7797	NW	151
7798	NW	151
7799	NW	151
7800	NW	151

INLOT	BK.	PLAT
7801	NW	151
7802	NW	142
7803	NW	142
7804	NW	142
7805	NW	142
7806	NW	142
7807	NW	142
7808	NW	142
7809	NW	142
7810	NW	142
7811	NW	142
7812	NW	142
7813	NW	142
7814	NW	142
7815	NW	142
7816	NW	142
7817	NW	142
7818	NW	142
7819	NW	142
7820	NW	142
7821	SW	27
7822	SW	27
7823	SE	158
7824	SW	139
7825	NE	93
7826	NE	93
7827	NE	93
7828	NE	93
7829	NE	93
7830	NE	94
7831	NE	94
REPLAT 7832	NE	94
REPLAT 7833	NE	94
7834	NE	94
7835	NE	94
7836	NE	94
7837	NE	95
7838	NE	94
7839	NE	94
7840	NE	94
7841	NE	94
7842	NE	94
7843	NE	94
7844	NE	94
7845	NE	95
7846	NE	95
7847	NE	95
7848	NE	95
7849	NE	95
7850	NE	95
7851	NE	95
7852	NE	95
7853	NE	95
7854	NE	95
7855	NE	95
7856	NE	96
7857	NE	96
7858	NE	11
7859	NE	96
7860	NE	96
7861	NE	96
7862	NE	96
7863	NE	96
7864	NE	96
7865	NE	96
7866	NE	96
7867	NE	97
7868	NE	97
7869	SE	143
7870	SE	143
7871	NW	153
7872	NW	154
7873	NW	154
7874	NW	154
7875	SE	140
7876	SE	140
7877	SE	140
7878	SE	140
7879	SE	158
7880	SE	159
7881	SW	142
7882	SW	142
7883	SW	142
7884	NW	128
7885	NW	149
7886	NE	88
7887	SE	157
7888	NE	88
7889	NW	123
7890	NW	123
7891	NW	123
7892	NW	123
7893	NW	123
7894	NW	123
7895	NW	123
7896	NW	123
7897	NW	123
7898	SW	139
7899	NW	142
7900	NW	142

INLOT	BK.	PLAT
7901	NW	142
7902	NW	142
7903	NW	142
7904	NW	142
7905	NW	142
7906	NW	142
7907	NW	142
7908	NW	142
7909	NW	142
7910	NW	142
7911	NW	142
7912	NW	142
7913	NW	142
7914	NW	142
7915	NW	142
7916	NW	142
7917	NW	142
7918	NW	128
7919	NE	98
7920	NE	98
7921	NE	98
7922	NE	98
7923	NE	98
7924	NE	98
7925	NE	98
REPLAT REC 23-3 7926	~~NE~~	~~98~~
7927	NE	98
7928	NE	98
7929	NE	98
7930	NE	98
7931	NE	98
7932	NE	98
7933	NE	98
7934	NW	155
7935	NW	155
7936	SE	159
7937	SE	159
7938	SE	159
7939	SE	159
7940	SE	159
7941	NW	152
7942	NW	152
7943	NW	152
7944	NW	152
7945	NW	152
7946	NW	152
7947	NW	152
7948	NW	152
7949	NW	152
7950	NW	152
7951	NW	152
7952	NW	152
7953	NW	152
7954	NW	152
7955	NW	152
7956	NW	152
7957	NW	152
7958	NW	152
7959	NW	152
7960	NW	152
7961	NW	152
7962	NW	152
7963	NW	152
7964	NW	152
7965	NW	152
7966	NW	152
7967	NW	152
7968	NW	152
7969	NW	152
7970	NW	152
7971	SE	156
7972	SE	156
7973	NW	156
REPLAT 7974	NE	99
7975	NE	99
7976	NE	99
7977	NE	99
7978	NE	99
7979	NE	99
7980	NE	99
7981	NE	99
7982	NE	99
7983	NE	99
7984	NE	99
7985	NE	99
7986	NE	99
7987	NE	99
7988	NE	99
7989	NE	99
7990	NE	99
7991	NE	99
7992	NE	99
7993	NE	99
7994	NE	99
7995	NE	99
7996	NE	99
7997	NE	99
7998	NE	99
7999	NE	99
8000	NE	99

REC. 18-57, 58

REVISION DATE:
JUNE 30, 2014 MB

PIQUA LOT INDEX

INLOT	BK.	PLAT	INLOT	BK.	PLAT	INLOT	BK.	PLAT	INLOT	BK.	PLAT	INLOT	BK.	PLAT	INLOT	BK.	PLAT	INLOT	BK.	PLAT	INLOT	BK.	PLAT	INLOT	BK.	PLAT	INLOT	BK.	PLAT
8001	NE	99	8101	NW	157	8201	SE	161	8301	NW	160	8401	NE	99	8501	NE	102	REC. 8601	NE	101	8701	NE	102	8801	NW	159	8901	SW	98
8002	NE	99	8102	NW	157	8202	SE	161	8302	NW	160	8402	NE	99	8502	NE	102	24-99 8602	NE	101	8702	NE	102	8802	NW	159	8902	SE	153
8003	NE	99	8103	NW	157	8203	NE	100	8303	NW	160	8403	NE	99	8503	NE	102	8603	NE	101	8703	NE	102	8803	NW	159	8903	SE	153
8004	NE	99	8104	SE	152	8204	NE	100	8304	NW	160	8404	NE	99	8504	NE	102	8604	NE	101	8704	NE	102	8804	NW	159	8904	SE	153
REPLAT 8005	NE	99	8105	SW	142	8205	NE	100	8305	NW	160	8405	NE	99	8504	NE	102	8605	NE	101	8705	NE	102	8805	NW	159	~~8905~~	REC.	22-36
REC. 18-57, 58 8006	NE	99	8106	NW	158	8206	NE	100	8306	NW	160	8406	NE	99	8506	NE	102	8606	NE	101	8706	NE	102	8806	NW	159	~~8906~~	REC.	22-36
8007	NE	99	8107	NW	158	8207	NE	100	8307	NW	160	8407	NE	99	8507	NE	102	8607	NE	101	8707	NE	102	8807	NE	92	8907	SW	142
8008	NE	99	8108	NW	158	8208	NE	100	8308	NW	160	8408	NE	99	8508	NE	102	8608	NE	101	8708	NE	102	8808	NW	158	8908	NW	154
8009	NE	99	8109	NW	158	8209	NE	100	8309	NW	160	8409	NE	99	8509	NE	102	8609	NE	101	8709	NE	102	8809	NW	158	8909	NW	154,163
8010	NE	99	8110	NW	158	8210	NE	100	8310	NW	160	8410	NE	99	8510	NE	102	8610	NE	101	8710	NE	102	8810	SW	170	8910	SE	142
8011	NW	21	8111	NW	158	8211	NE	99	8311	NW	160	8411	NE	99	8511	NE	102	8611	NE	101	8711	NE	102	8811	SE	84	REC. 22-4 8911	SW	126
8012	NW	21	8112	NW	158	8212	NE	99	8312	NW	160	REC. 23-98 8412	~~SW~~	~~142~~	8512	NE	102	8612	NE	101	8712	NE	102	8812	NW	43	8912	NW	137
8013	NW	21	8113	NW	158	8213	NE	99	8313	NW	160	REC. 22-15 8413	SW	142	8513	NE	102	8613	NE	101	8713	NE	102	8813	NE	102	8913	NW	139
8014	NW	21	8114	NW	158	8214	NE	99	8314	NW	160	REPLAT 8414	NE	101	8514	NE	102	8614	NE	101	8714	NE	102	8814	NE	102	8914	SW	142
8015	NW	21	8115	NW	158	8215	NE	99	8315	NW	160	REC. 19-101 8415	NE	101	8515	NE	102	8615	NW	161	8715	NE	102	8815	NE	102	8915	SW	142
8016	NW	21	8116	NW	158	8216	NE	99	8316	NW	160	8416	NE	101	8516	NE	102	8616	NW	161	8716	SE	156	8816	NE	102	8916	NW	121
8017	NW	21	8117	NW	158	8217	NE	99	8317	NW	160	8417	NE	101	8517	NE	102	8617	NW	161	8717	SE	156	8817	NE	102	8917	NW	121
8018	NW	21	8118	NW	158	8218	NE	99	8318	NW	160	8418	NE	101	8518	NE	102	8618	NW	161	8718	SE	156	8818	NE	102	8918	NW	120
8019	NW	21	8119	NW	158	8219	NE	99	8319	NW	160	8419	NE	101	8519	NE	102	8619	NW	161	8719	SE	156	8819	NE	102	8919	SE	153
8020	NW	21	8120	NW	158	8220	NE	99	8320	NW	160	8420	NE	101	8520	NE	102	8620	NW	161	8720	SE	156	8820	NE	102	8920	SE	153
8021	NW	21	8121	NW	158	8221	NE	99	8321	NW	160	8421	NE	101	8521	NE	102	8621	NW	161	8721	SW	169	REC 22-48 8821	NE	11	8921	NW	108
8022	NW	21	8122	NW	158	8222	NE	99	8322	SW	156	8422	NE	101	8522	NE	102	8622	NW	161	8722	SW	169	8822	NE	11	8922	SE	109
8023	NW	20	8123	NW	158	8223	NE	99	8323	SW	156	8423	NE	101	8523	NE	102	8623	NW	161	8723	SW	169	8823	NE	11	8923	SE	109
8024	NE	94	8124	NW	158	8224	NE	99	8324	SW	156	8424	NE	101	8524	NE	102	8624	NW	161	8724	SW	169	8824	SE	72	8924	SE	109
8025	SW	156	8125	NW	158	8225	NE	99	8325	NE	98	8425	NE	101	8525	NE	102	8625	NW	161	8725	SW	169	8825	SE	84	8925	NE	11
8026	SW	156	8126	NW	158	8226	NE	99	8326	NE	98	8426	NE	101	8526	NE	102	8626	NW	161	8726	SW	169	8826	NE	11	8926	NE	93
8027	SW	156	REC 21-34 8127	NW	158	8227	NE	99	8327	NE	98	8427	NE	101	8527	NE	102	8627	NW	161	8727	SW	169	8827	NE	11	8927	SE	100
8028	NE	98	REC 21-33 8128	NW	158	8228	NE	99	8328	NE	98	8428	NE	101	8528	NE	102	8628	NW	161	8728	SW	169	8828	NE	11	8928	NE	85
8029	NE	98	8129	NW	158	8229	NE	99	8329	NE	98	8429	NE	101	8529	NE	102	8629	NW	161	8729	SW	169	8829	NE	11	REC 22-39 8929	NW	124
8030	NE	98	8130	NW	158	8230	NE	99	8330	NE	98	8430	NE	101	8530	NE	102	8630	NW	161	8730	SW	169	8830	SE	7	REC 22-39 8930	NW	124
8031	NE	98	8131	NW	158	8231	NE	99	8331	NE	98	8431	NE	101	8531	NE	102	8631	NW	161	8731	SW	169	8831	NW	124	8931	NW	74
8032	NE	98	8132	NW	158	8232	NE	99	8332	NE	98	8432	NE	101	8532	NE	102	8632	NW	161	8732	SW	169	8832	SE	152	8932	NE	11
8033	NE	98	8133	NW	158	8233	NE	99	8333	NE	98	8433	NE	101	8533	NE	101	8633	NW	161	8733	SW	169	8833	SE	32	8933	NE	11
8034	NE	98	REC 20-90 8134	NW	158	8234	NE	99	8334	NE	98	8434	NE	101	8534	NE	101	8634	NW	161	8734	SW	169	8834	SE	32	8934	NE	11
8035	NE	98	REC 20-122 8135	NW	158	8235	NE	99	8335	NE	98	8435	NE	101	8535	NE	101	8635	NW	161	8735	SW	169	8835	SE	32	8935	NW	129
REC 21-100 8036	~~NE~~	~~98~~	8136	NW	158	8236	NE	99	8336	NE	98	8436	NE	101	8536	NE	101	8636	NW	161	8736	SW	169	8836	NE	100	8936	NW	129
8037	NE	92	8137	NW	150	8237	NE	99	8337	NE	98	8437	NE	101	8537	NE	101	8637	NW	161	8737	SW	169	8837	NW	158	8937	SW	105
8038	NE	92	8138	NW	154	8238	NE	99	8338	NE	98	8438	NE	101	8538	NE	101	8638	NW	161	8738	SW	169	8838	NW	158	8938	SW	105
8039	NE	92	8139	NE	92	8239	NW	159	8339	NE	98	8439	NE	101	8539	NE	101	8639	NW	161	8739	SW	169	8839	NW	158	8939	NE	80
8040	NE	92	8140	NE	92	8240	NW	159	8340	NE	98	8440	NE	101	8540	NE	101	8640	NW	161	8740	NE	90	8840	NW	158	8940	NE	80
8041	NE	92	8141	NE	92	8241	NW	159	8341	NE	98	8441	NE	101	8541	NE	101	8641	NW	161	8741	NE	90	8841	NW	159	8941	SE	152
8042	NE	92	8142	NE	92	8242	NW	159	REC 21-100 8342	~~NE~~	~~98~~	8442	NE	101	8542	NE	101	8642	NW	161	8742	SW	106	8842	NW	159	8942	SW	142
8043	NE	92	8143	NE	92	8243	NW	159	8343	NE	98	8443	NE	101	8543	NE	101	8643	NW	161	8743	NE	69	8843	NW	122	8943	SW	135
8044	NE	92	8144	NE	92	8244	NW	159	8344	NE	98	8444	NE	101	8544	NE	101	8644	NW	161	8744	SE	160	8844	SE	112	8944	SE	52
8045	NE	92	8145	NE	92	8245	NW	159	8345	NE	98	8445	NE	101	8545	NE	101	8645	NW	161	8745	SE	160	8845	SE	112	8945	SE	52
8046	NE	92	8146	NE	92	8246	NW	159	8346	NE	98	8446	NE	101	8546	NE	101	8646	NW	161	8746	SW	106	8846	NE	11	8946	SE	114
8047	NE	92	8147	NE	92	8247	NW	159	8347	NE	98	8447	NE	101	8547	NE	101	8647	NW	161	8747	NW	159	8847	NE	11	REC 23-1 8947	NE	52
8048	NE	92	8148	NE	92	8248	NW	159	8348	NE	98	8448	NE	101	8548	NE	101	8648	NW	161	8748	NW	159	8848	SW	142	AMD REC 23-3 REPLAT REC 23-3 8948	~~NE~~	~~98~~
8049	NE	92	8149	NE	92	8249	NW	159	8349	NE	98	8449	NE	101	8549	NE	101	8649	NW	161	8749	NW	159	8849	SW	142	REC 23-3 8949	NE	98
8050	NE	92	8150	NE	92	8250	NW	159	8350	NE	92	8450	NE	101	8550	NE	101	8650	SW	161	8750	NW	159	8850	NW	14	REC 23-5 8950	SW	166
8051	NE	92	8151	NE	92	8251	NW	159	8351	NE	92	8451	NE	101	8551	NE	101	8651	NE	100	8751	NW	159	8851	SE	76	REC 23-13 8951	SE	140
8052	NE	92	8152	NE	92	8252	NW	159	8352	NE	92	8452	NE	101	8552	NE	101	8652	NE	101	8752	NW	159	8852	NW	162	REC 23-13 8952	SE	140
8053	NE	92	8153	NE	92	8253	NW	159	8353	NE	92	8453	NE	101	8553	NE	101	8653	NE	101	8753	NW	159	8853	NW	162	REC 23-18 8953	SW	140
8054	NE	92	8154	NE	92	8254	NW	159	8354	NE	92	8454	NE	101	8554	NE	101	8654	NE	101	8754	NW	159	8854	NW	162	REC 23-18 8954	SW	140
8055	NE	92	8155	NE	92	8255	NW	159	8355	NE	92	8455	NE	99	8555	NE	101	8655	NE	101	8755	NW	159	8855	NW	162	REC 23-19 8955	SE	152
8056	NE	92	8156	NE	92	8256	NW	159	8356	NE	92	8456	NE	99	8556	NE	101	8656	NE	101	8756	SE	160	8856	NW	162	REC 23-26 8956	SE	143
8057	NE	92	8157	NE	92	8257	NW	159	8357	NE	92	8457	NE	99	8557	NE	101	8657	NE	101	8757	SE	33	8857	NW	162	REC 23-41 ~~8957~~	REPLATTED	
8058	NE	92	8158	SW	140	8258	NW	159	8358	NE	92	8458	NE	99	8558	NE	101	8658	SE	114,115	8758	SE	33	8858	NW	162	REC 23-41 8958	SE	138
8059	NW	157	8159	SW	140	8259	NW	159	8359	NE	92	8459	NE	99	8559	NE	101	Rec. 19-122 8659	SE	40	8759	SE	33	8859	NW	162	REC 23-43 8959	SE	152
8060	NW	157	8160	SW	140	8260	NW	159	8360	NE	92	8460	NE	99	8560	NE	101	8660	NE	103	8760	SE	33	8860	NW	162	REC 23-43 8960	SE	152
8061	NW	157	8161	SE	157	8261	NW	159	8361	NE	92	8461	NE	99	8561	NE	101	8661	NE	103	8761	SE	33	8861	NW	162	REC 23-48 8961	SE	1
8062	NW	157	8162	SE	157	8262	NW	159	8362	NW	157	8462	NE	99	8562	NE	101	8662	NE	103	8762	NE	98	8862	NW	162	REC 23-48 8962	SE	1
8063	NW	157	8163	SE	157	8263	NE	101	8363	NW	157	8463	SE	162	8563	NE	101	8663	NE	103	8763	NE	98	8863	NW	162	REC 23-50 8963	SE	24
8064	NW	157	8164	SE	157	8264	NE	101	8364	NW	157	8464	SE	163	8564	NE	101	8664	NE	103	8764	NE	98	8864	NW	162	REC 23-50 8964	SE	24
8065	NW	157	8165	SE	157	8265	NE	101	8365	NW	157	8465	SE	163	8565	NE	101	8665	NE	103	8765	NE	98	8865	NW	162	REC 23-50 8965	SE	24
8066	NW	157	8166	SE	157	8266	NE	101	8366	NW	157	8466	SE	163	8566	NE	101	8666	NE	103	8766	NE	98	8866	NW	162	REC 23-55 8966	NW	151
8067	NW	157	8167	SE	157	8267	NE	101	8367	NW	157	8467	SE	163	8567	NE	101	8667	NE	103	8767	NE	98	8867	NW	162	REC 23-59 8967	SE	92
8068	NW	157	8168	SE	157	8268	NE	101	8368	NW	157	8468	SE	163	8568	NE	101	8668	NE	103	8768	NE	98	8868	NW	162	REC 23-59 8968	SE	92
8069	NW	157	8169	SE	157	8269	NE	101	8369	NW	157	8469	SE	163	8569	NE	101	8669	NE	103	8769	NE	98	REC 23-92 8869	~~SE~~	~~154~~	REC 23-59 8969	SE	92
8070	NW	157	8170	SE	160	8270	NE	101	8370	NW	157	8470	SE	163	8570	NE	101	8670	NE	103	8770	NE	98	8870	NE	58	REC 23-63 8970	SE	102
8071	NW	157	8171	SE	160	8271	NE	101	8371	NW	157	8471	SE	163	8571	NE	101	8671	NE	103	8771	NE	98	8871	NE	58	REC 23-66 8971	NE	11
8072	NW	157	8172	SE	160	8272	NE	101	8372	NW	157	8472	SE	163	8572	NE	101	8672	NE	103	8772	SW	19	8872	SW	142	REC 23-69 8972	SW	25
8073	NW	157	8173	SE	160	8273	NE	101	8373	NW	157	8473	SE	163	8573	NE	101	8673	NE	103	8773	NE	100	8873	SW	142	REC 23-71 8973	NW	24
8074	NW	157	8174	SE	160	8274	NE	101	8374	NW	157	8474	SE	162	8574	NE	101	8674	NE	103	8774	NE	102	REC 21-87 8874	NW	22	REC 23-81 8974	NE	70
8075	NW	157	8175	SE	160	8275	NE	101	8375	NW	157	8475	SE	163	8575	NE	101	8675	NE	103	8775	NE	102	REC 21-87 8875	NW	22	REC 23-92 8975	SE	154
8076	NW	157	8176	SE	160	8276	NE	101	8376	NW	157	8476	NE	102	8576	NE	101	8676	NE	103	8776	NE	102	8876	SE	51	REC 23-92 8976	SE	154
8077	NW	157	8177	SE	160	8277	NE	101	8377	NW	157	8477	NE	102	8577	NE	101	8677	NE	103	8777	NW	158	8877	SE	51	REC 23-92 8977	SE	154
8078	NW	157	8178	SE	160	8278	NE	101	8378	NW	157	8478	NE	102	8578	NE	101	8678	NE	103	8778	NW	158	REC 23-100 REPLAT REC 23-1 8878	~~NE~~	~~98~~	REC 23-92 8978	SE	154
8079	NW	157	8179	SE	160	8279	NE	101	8379	NW	157	8479	NE	102	8579	NE	101	8679	NE	103	8779	SW	21	8879	NE	101	REC 23-94 8979	SE	141
8080	NW	157	8180	SE	160	8280	NE	101	8380	NW	157	8480	NE	102	8580	NE	101	8680	NE	103	8780	SW	21	8880	NE	101	REC 24-88 8980	~~SW~~	~~142~~
8081	NW	157	8181	SE	160	8281	NE	101	8381	SE	157	8481	NE	102	8581	NE	101	8681	NE	103	8781	NE	58	8881	NE	101	REC 23-98 8981	SW	142
8082	NW	157	8182	SE	160	8282	NE	101	8382	SW	156	8482	NE	102	8582	NE	101	8682	NE	103	REC 21-78 ~~8782~~	~~NE~~	~~58~~	8882	NE	101	REC 24-19 8982	SE	160
8083	NW	157	8183	SE	160	8283	NE	101	8383	SW	156	8483	NE	102	8583	NE	101	8683	NE	103	REC 22-22 8783	SE	109	8883	NE	101	REC 24-22 8983	~~SW~~	~~141~~
8084	NW	157	REC 24-19 8184	~~SE~~	~~160~~	8284	NE	101	8384	SW	156	8484	NE	102	8584	NE	101	8684	NE	103	8784	NW	102	8884	NE	101	REC 24-22 8984	~~SW~~	~~141~~
8085	NW	157	REC 24-19 8185	~~SE~~	~~160~~	8285	NE	101	8385	SW	156	8485	NE	102	8585	NE	101	8685	NE	103	8785	SW	136	8885	NE	101	REC 24-22 8985	SW	141
8086	NW	157	REC 24-19 8186	~~SE~~	~~160~~	8286	NE	101	8386	SW	156	8486	NE	102	8586	NE	101	8686	NE	103	8786	SE	155	8886	NE	101	REC 24-22 8986	SW	141
8087	NW	157	8187	SE	160	8287	NE	101	8387	SW	156	8487	NE	102	8587	NE	101	8687	NE	103	8787	SE	155	8887	NE	101	REC 24-24 8987	SE	73
8088	NW	157	8188	SE	160	8288	NE	101	REC 20-114 ~~8388~~	~~SE~~	~~155~~	8488	NE	102	8588	NE	101	8688	NE	103	8788	NW	159	8888	NE	101	REC 24-24 8988	SE	73
8089	NW	157	8189	SE	160	8289	NE	98	REPLAT 8389	REC.	19-58	8489	NE	102	8589	NE	101	8689	NE	103	8789	NW	159	8889	NE	101	REC 24-24 8989	SE	73
8090	NW	157	8190	SE	160	8290	NE	98	REPLAT 8390	REC.	19-58	8490	NE	102	8590	NE	101	8690	NE	103	8790	NW	159	8890	NE	101	REC 24-29 8990	SE	135
8091	NW	157	8191	SE	160	8291	NE	98	REPLAT 8391	REC.	19-58	8491	NE	102	8591	NE	101	8691	NE	103	8791	NW	159	8891	SW	169	REC 24-34 8991	NW	75
8092	NW	157	8192	SE	160	8292	NE	98	REPLAT 8392	REC.	19-58	8492	NE	102	8592	NE	101	8692	NE	103	8792	NW	159	8892	NW	89	REC 24-35 8992	SE	156
8093	NW	157	8193	SE	160	8293	NE	98	8393	NE	99	8493	NE	102	8593	NE	101	8693	NE	103	8793	NW	159	8893	SE	106	REC 24-49 8993	SE	138
8094	NW	157	8194	SE	160	8294	NE	98	8394	NE	99	8494	NE	102	8594	NE	101	8694	NE	103	8794	NW	159	8894	SE	100	REC 24-49 8994	SE	138
8095	NW	157	8195	SE	161	8295	NW	48	8395	NE	99	8495	NE	102	8595	NE	101	8695	NE	103	8795	NW	159	8895	SW	61	REC 24-49 8995	SE	138
8096	NW	157	8196	SE	161	8296	SE	109	8396	NE	99	8496	NE	102	8596	NE	101	8696	NE	102	8796	NW	159	8896	SW	61	REC 24-57 8996	SW	170
8097	NW	157	8197	SE	161	8297	NW	160	8397	NE	99	8497	NE	102	8597	NE	101	8697	NE	102	8797	NW	159	8897	SW	61	REC 24-90 8997	~~NW~~	~~154~~
8098	NW	157	8198	SE	161	8298	NW	160	8398	NE	99	8498	NE	102	8598	NE	101	8698	NE	102	8798	NW	159	8898	NE	11	REC 24-90 8998	~~NW~~	~~154~~
8099	NW	157	8199	SE	161	8299	NW	160	8399	NE	99	8499	NE	102	8599	NE	101	8699	NE	102	8799	NW	159	8899	NE	11	REC 24-90 8999	~~NW~~	~~154~~
8100	NW	157	8200	SE	161	8300	NW	160	8400	NE	99	8500	NE	102	8600	NE	101	8700	NE	102	8800	NW	159	8900	NW	122	REC 24-62 9000	NW	154

REVISION DATE
AUGUST 13, 2015 DV

CITY OF PIQUA ~ LOT INDEX

INLOT	BK.	PLAT	INLOT	BK.	PLAT	INLOT	BK.	PLAT	INLOT	BK.	PLAT	INLOT	BK.	PLAT	INLOT	BK.	PLAT	INLOT	BK.	PLAT	INLOT	BK.	PLAT	INLOT	BK.	PLAT	INLOT	BK.	PLAT
REC. 24-859001	SE	98	9101			9201			9301			9401			9501			9601			9701			9801			9901		
REC. 24-859002	SE	98	9102			9202			9302			9402			9502			9602			9702			9802			9902		
REC. 24-889003	SW	142	9103			9203			9303			9403			9503			9603			9703			9803			9903		
REC. 24-889004	SW	142	9104			9204			9304			9404			9504			9604			9704			9804			9904		
~~REC. 24-909005~~	~~NW~~	~~154~~	9105			9205			9305			9405			9504			9605			9705			9805			9905		
REC. 24-959006	NE	11	9106			9206			9306			9406			9506			9606			9706			9806			9906		
REC. 24-999007	NE	101	9107			9207			9307			9407			9507			9607			9707			9807			9907		
REC. 25-59008	NE	59	9108			9208			9308			9408			9508			9608			9708			9808			9908		
REC. 25-59009	NE	59	9109			9209			9309			9409			9509			9609			9709			9809			9909		
REC. 25-149010	SW	142	9110			9210			9310			9410			9510			9610			9710			9810			9910		
REC. 25-219011	NE	101	9111			9211			9311			9411			9511			9611			9711			9811			9911		
REC. 25-219012	NE	101	9112			9212			9312			9412			9512			9612			9712			9812			9912		
REC. 25-219013	NE	101	9113			9213			9313			9413			9513			9613			9713			9813			9913		
REC. 25-219014	NE	101	9114			9214			9314			9414			9514			9614			9714			9814			9914		
REC. 25-219015	NE	101	9115			9215			9315			9415			9515			9615			9715			9815			9915		
REC. 25-219016	NE	101	9116			9216			9316			9416			9516			9616			9716			9816			9916		
REC. 25-219017	NE	102	9117			9217			9317			9417			9517			9617			9717			9817			9917		
REC. 25-219018	NE	102	9118			9218			9318			9418			9518			9618			9718			9818			9918		
REC. 25-219019	NE	101	9119			9219			9319			9419			9519			9619			9719			9819			9919		
REC. 25-219020	NE	101	9120			9220			9320			9420			9520			9620			9720			9820			9920		
REC. 25-219021	NE	101	9121			9221			9321			9421			9521			9621			9721			9821			9921		
REC. 25-219022	NE	101	9122			9222			9322			9422			9522			9622			9722			9822			9922		
REC. 25-249023	SW	140	9123			9223			9323			9423			9523			9623			9723			9823			9923		
REC. 25-299024	NE	97	9124			9224			9324			9424			9524			9624			9724			9824			9924		
REC. 25-349025	NW	34	9125			9225			9325			9425			9525			9625			9725			9825			9925		
REC. 25-349026	NW	34	9126			9226			9326			9426			9526			9626			9726			9826			9926		
REC. 25-419027	NW	154	9127			9227			9327			9427			9527			9627			9727			9827			9927		
REC. 25-419028	NW	154	9128			9228			9328			9428			9528			9628			9728			9828			9928		
9029			9129			9229			9329			9429			9529			9629			9729			9829			9929		
9030			9130			9230			9330			9430			9530			9630			9730			9830			9930		
9031			9131			9231			9331			9431			9531			9631			9731			9831			9931		
9032			9132			9232			9332			9432			9532			9632			9732			9832			9932		
9033			9133			9233			9333			9433			9533			9633			9733			9833			9933		
9034			9134			9234			9334			9434			9534			9634			9734			9834			9934		
9035			9135			9235			9335			9435			9535			9635			9735			9835			9935		
9036			9136			9236			9336			9436			9536			9636			9736			9836			9936		
9037			9137			9237			9337			9437			9537			9637			9737			9837			9937		
9038			9138			9238			9338			9438			9538			9638			9738			9838			9938		
9039			9139			9239			9339			9439			9539			9639			9739			9839			9939		
9040			9140			9240			9340			9440			9540			9640			9740			9840			9940		
9041			9141			9241			9341			9441			9541			9641			9741			9841			9941		
9042			9142			9242			9342			9442			9542			9642			9742			9842			9942		
9043			9143			9243			9343			9443			9543			9643			9743			9843			9943		
9044			9144			9244			9344			9444			9544			9644			9744			9844			9944		
9045			9145			9245			9345			9445			9545			9645			9745			9845			9945		
9046			9146			9246			9346			9446			9546			9646			9746			9846			9946		
9047			9147			9247			9347			9447			9547			9647			9747			9847			9947		
9048			9148			9248			9348			9448			9548			9648			9748			9848			9948		
9049			9149			9249			9349			9449			9549			9649			9749			9849			9949		
9050			9150			9250			9350			9450			9550			9650			9750			9850			9950		
9051			9151			9251			9351			9451			9551			9651			9751			9851			9951		
9052			9152			9252			9352			9452			9552			9652			9752			9852			9952		
9053			9153			9253			9353			9453			9553			9653			9753			9853			9953		
9054			9154			9254			9354			9454			9554			9654			9754			9854			9954		
9055			9155			9255			9355			9455			9555			9655			9755			9855			9955		
9056			9156			9256			9356			9456			9556			9656			9756			9856			9956		
9057			9157			9257			9357			9457			9557			9657			9757			9857			9957		
9058			9158			9258			9358			9458			9558			9658			9758			9858			9958		
9059			9159			9259			9359			9459			9559			9659			9759			9859			9959		
9060			9160			9260			9360			9460			9560			9660			9760			9860			9960		
9061			9161			9261			9361			9461			9561			9661			9761			9861			9961		
9062			9162			9262			9362			9462			9562			9662			9762			9862			9962		
9063			9163			9263			9363			9463			9563			9663			9763			9863			9963		
9064			9164			9264			9364			9464			9564			9664			9764			9864			9964		
9065			9165			9265			9365			9465			9565			9665			9765			9865			9965		
9066			9166			9266			9366			9466			9566			9666			9766			9866			9966		
9067			9167			9267			9367			9467			9567			9667			9767			9867			9967		
9068			9168			9268			9368			9468			9568			9668			9768			9868			9968		
9069			9169			9269			9369			9469			9569			9669			9769			9869			9969		
9070			9170			9270			9370			9470			9570			9670			9770			9870			9970		
9071			9171			9271			9371			9471			9571			9671			9771			9871			9971		
9072			9172			9272			9372			9472			9572			9672			9772			9872			9972		
9073			9173			9273			9373			9473			9573			9673			9773			9873			9973		
9074			9174			9274			9374			9474			9574			9674			9774			9874			9974		
9075			9175			9275			9375			9475			9575			9675			9775			9875			9975		
9076			9176			9276			9376			9476			9576			9676			9776			9876			9976		
9077			9177			9277			9377			9477			9577			9677			9777			9877			9977		
9078			9178			9278			9378			9478			9578			9678			9778			9878			9978		
9079			9179			9279			9379			9479			9579			9679			9779			9879			9979		
9080			9180			9280			9380			9480			9580			9680			9780			9880			9980		
9081			9181			9281			9381			9481			9581			9681			9781			9881			9981		
9082			9182			9282			9382			9482			9582			9682			9782			9882			9982		
9083			9183			9283			9383			9483			9583			9683			9783			9883			9983		
9084			9184			9284			9384			9484			9584			9684			9784			9884			9984		
9085			9185			9285			9385			9485			9585			9685			9785			9885			9985		
9086			9186			9286			9386			9486			9586			9686			9786			9886			9986		
9087			9187			9287			9387			9487			9587			9687			9787			9887			9987		
9088			9188			9288			9388			9488			9588			9688			9788			9888			9988		
9089			9189			9289			9389			9489			9589			9689			9789			9889			9989		
9090			9190			9290			9390			9490			9590			9690			9790			9890			9990		
9091			9191			9291			9391			9491			9591			9691			9791			9891			9991		
9092			9192			9292			9392			9492			9592			9692			9792			9892			9992		
9093			9193			9293			9393			9493			9593			9693			9793			9893			9993		
9094			9194			9294			9394			9494			9594			9694			9794			9894			9994		
9095			9195			9295			9395			9495			9595			9695			9795			9895			9995		
9096			9196			9296			9396			9496			9596			9696			9796			9896			9996		
9097			9197			9297			9397			9497			9597			9697			9797			9897			9997		
9098			9198			9298			9398			9498			9598			9698			9798			9898			9998		
9099			9199			9299			9399			9499			9599			9699			9799			9899			9999		
9100			9200			9300			9400			9500			9600			9700			9800			9900			10000		

MIAMI COUNTY, OHIO

CITY OF PIQUA

S.E. PLAT 1

SCALE: 1" = 100'

SMDA NUMBER
N44-SE001_- _ _ _ _ _

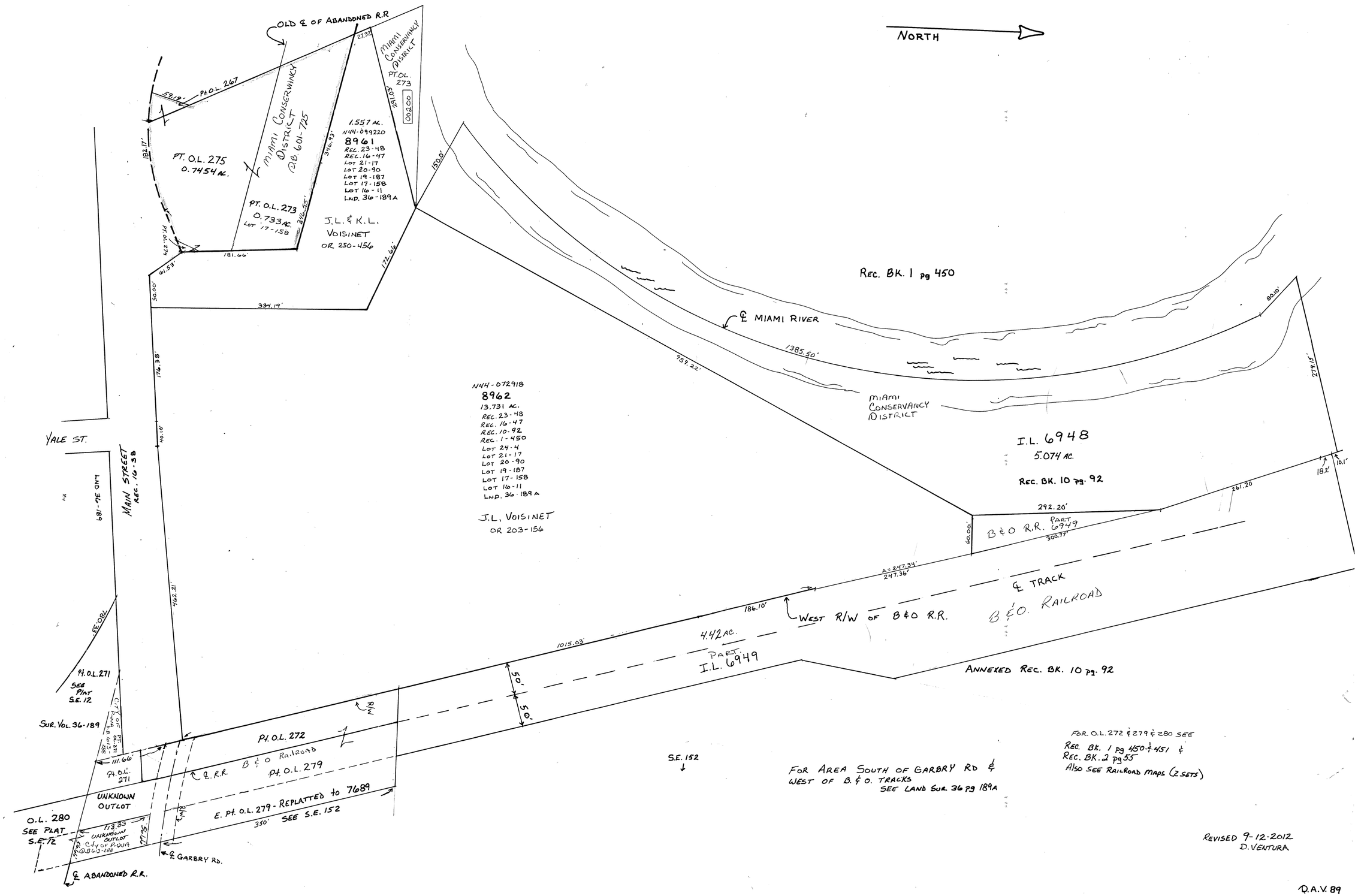

REVISED 9-12-2012
D. VENTURA

D.A.V. 89

MIAMI COUNTY, OHIO

CITY OF PIQUA

S.E. PLAT 2

SCALE: 1" = 60'

SMDA NUMBER
N44-SE002_- _ _ _ _ _

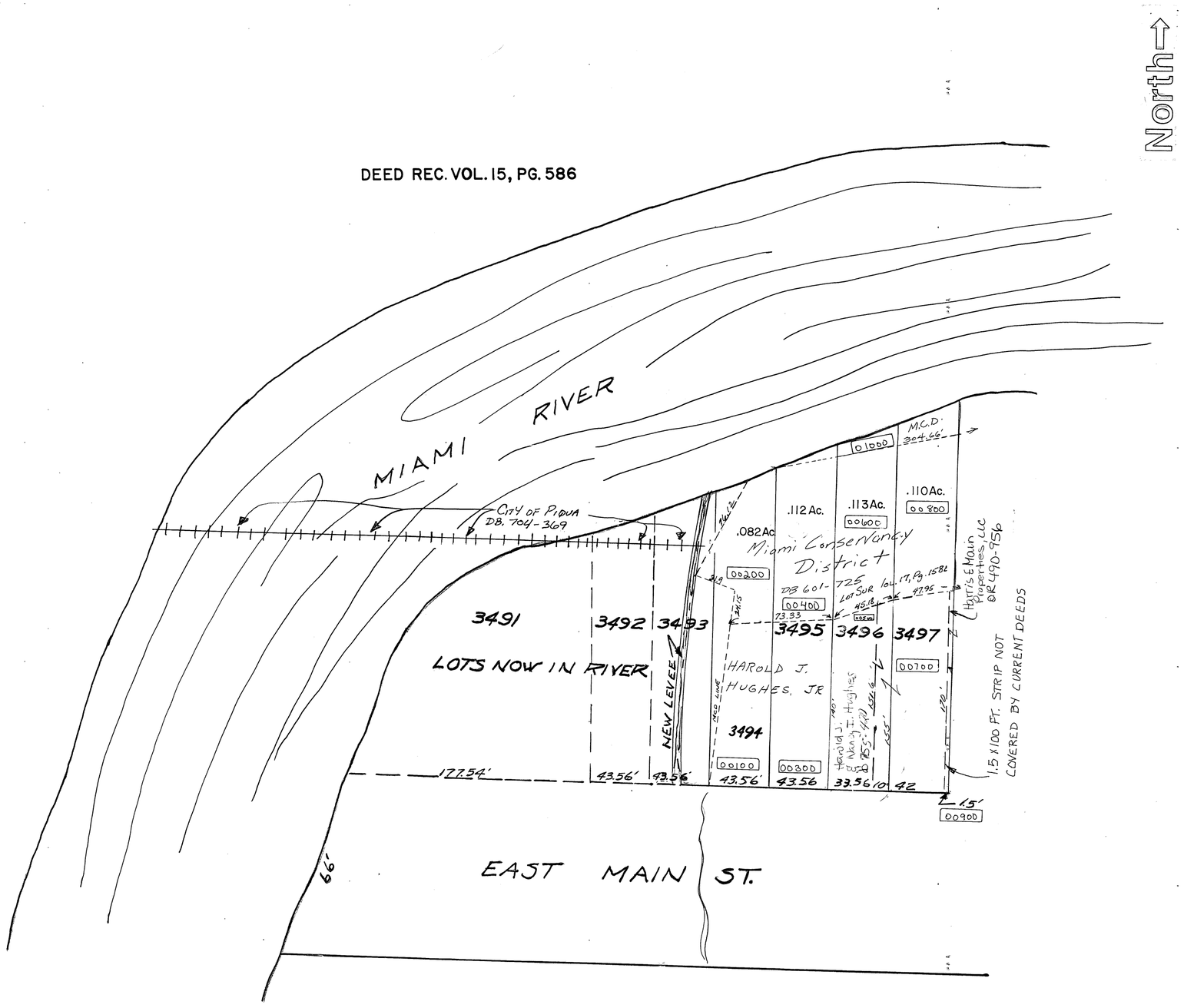

MIAMI COUNTY, OHIO

CITY OF PIQUA

S.E. PLAT 3

SCALE: 1" = 30'

SMDA NUMBER
N44-SE003_- _ _ _ _ _

MIAMI COUNTY, OHIO

CITY OF **PIQUA**

S.E. PLAT 4

SCALE: 1" = 30'

SMDA NUMBER
N44-SE004_- _ _ _ _ _

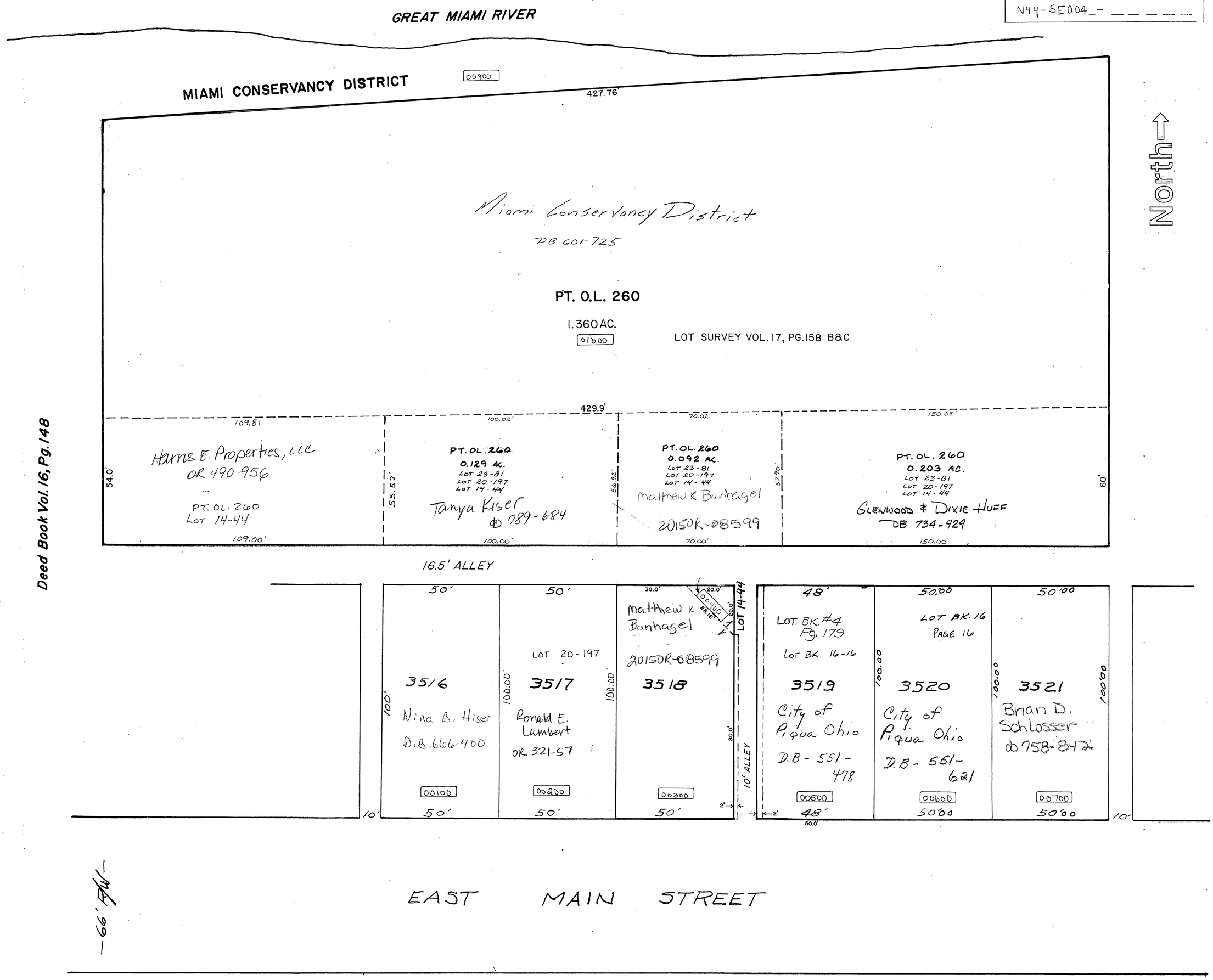

Deed Book Vol. 16, Pg. 148

-MA, 99-

REVISED 10-24-2000

MIAMI COUNTY, OHIO

CITY OF PIQUA

S.E. PLAT 5

SCALE: 1" = 30'

SMDA NUMBER
N44-SE005_- _ _ _ _ _

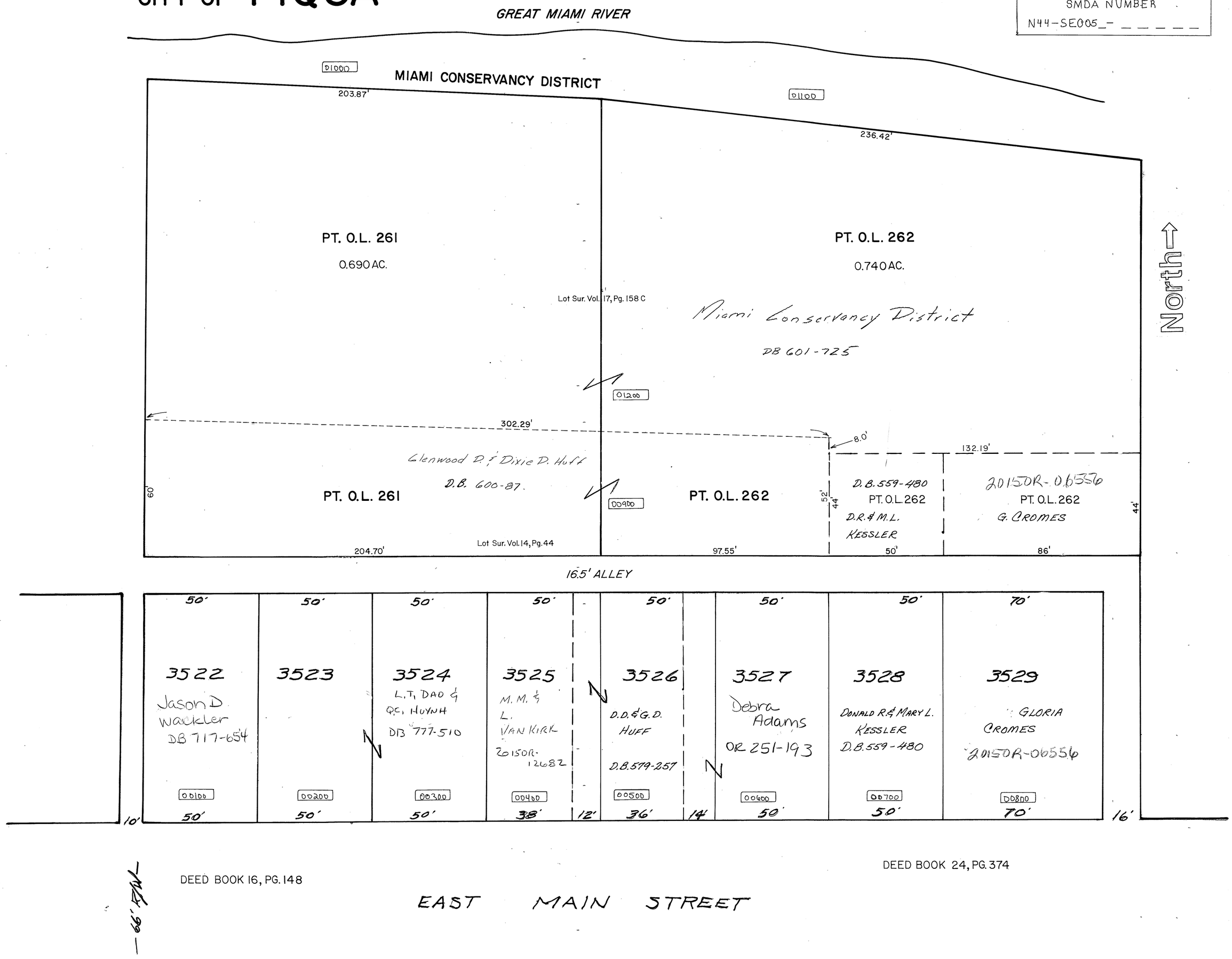

CITY OF PIQUA
MIAMI COUNTY, OHIO

PLAT SE 6

SECTION 36, TOWN 1, RANGE 11

0 30 60 120
1"=60'

ABBREVIATION LEGEND

N44–044960	= PARCEL ID NUMBER
OR 57–436	= OFFICIAL RECORD 57 PAGE 436
D.B. 613–172	= DEED BOOK 613, PAGE 172
REC. 15–72	= RECORDER'S PLAT BOOK 15, PAGE 72
LND. 33–15	= LAND SURVEY VOLUME 33, PAGE 15
LOT 19–12	= LOT SURVEY VOLUME 19, PAGE 12
R.R. 8–29	= ROAD RECORD VOLUME 8, PAGE 29
R/W	= RIGHT OF WAY
℄	= CENTERLINE
AC.	= ACRES
TWP.	= TOWNSHIP
TR.	= TRACT
IL	= INLOT

LINE LEGEND

- Blow-up Boundary
- Property Line
- Lot Split Line
- Section Line
- Centerline
- Right-of-Way Line
- Corporation Line

SURVEY INDEX

RECORD PLATS	LOT SURVEYS	LAND SURVEYS
D.B. 15–586	D.B. 349–651	
REC. 2–150	LOT 4–179	
REC. 21–60	LOT 9–12	
	LOT 14–197	

PREPARED BY: MIAMI COUNTY ENGINEER'S MAP DEPARTMENT
DOUGLAS L. CHRISTIAN, COUNTY ENGINEER

DATE: APRIL 26, 2010 DS

REVISED: SEPTEMBER 25, 2012 DV

MIAMI COUNTY, OHIO

CITY OF PIQUA

S.E. PLAT 7

SCALE: 1" = 50'

SMDA NUMBER
N44-SE007_-_ _ _ _ _

REC. BK. 2, PG. 150 AS REPLATTED FROM DEED BOOK 24, PG. 374

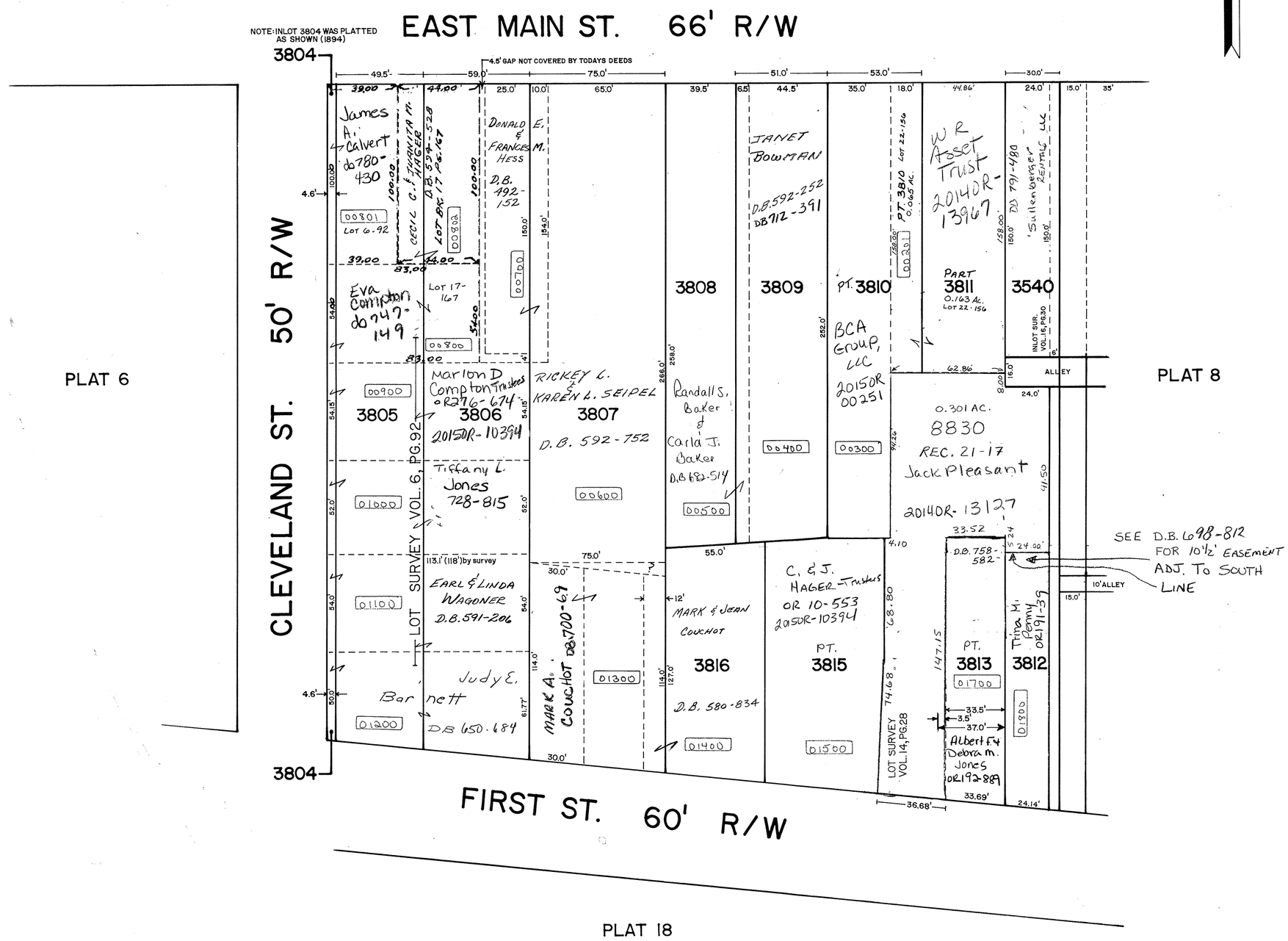

REVISED MARCH 23, 2009

MIAMI COUNTY, OHIO

CITY OF **PIQUA**

S.E. PLAT 8

SCALE: 1" = 50'

SMDA NUMBER
N44-SE008_- _ _ _ _ _

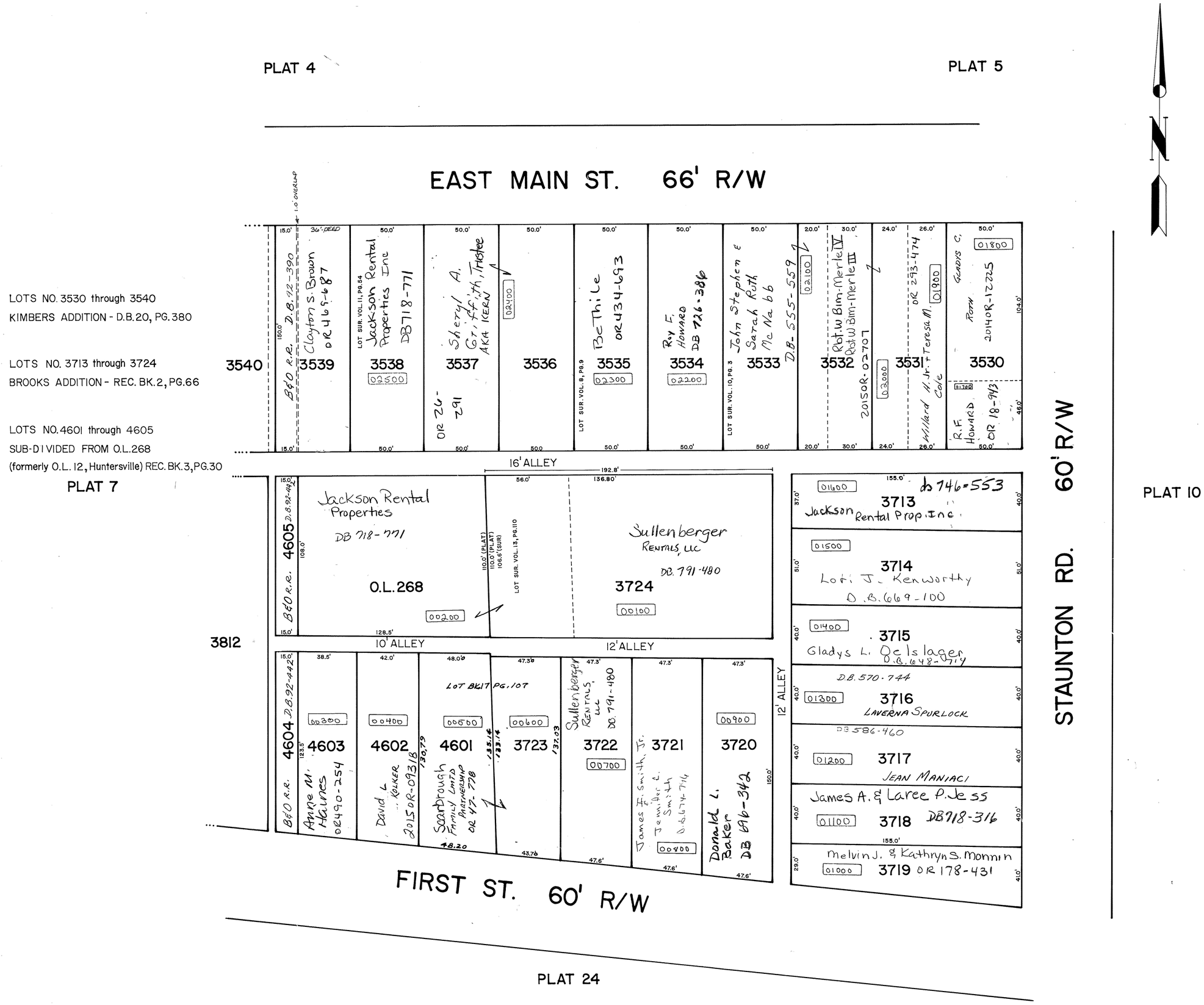

MIAMI COUNTY, OHIO
CITY OF PIQUA

S.E. PLAT 9

SCALE: 1" = 30'

SMDA NUMBER
N44-SE009_- _ _ _ _ _

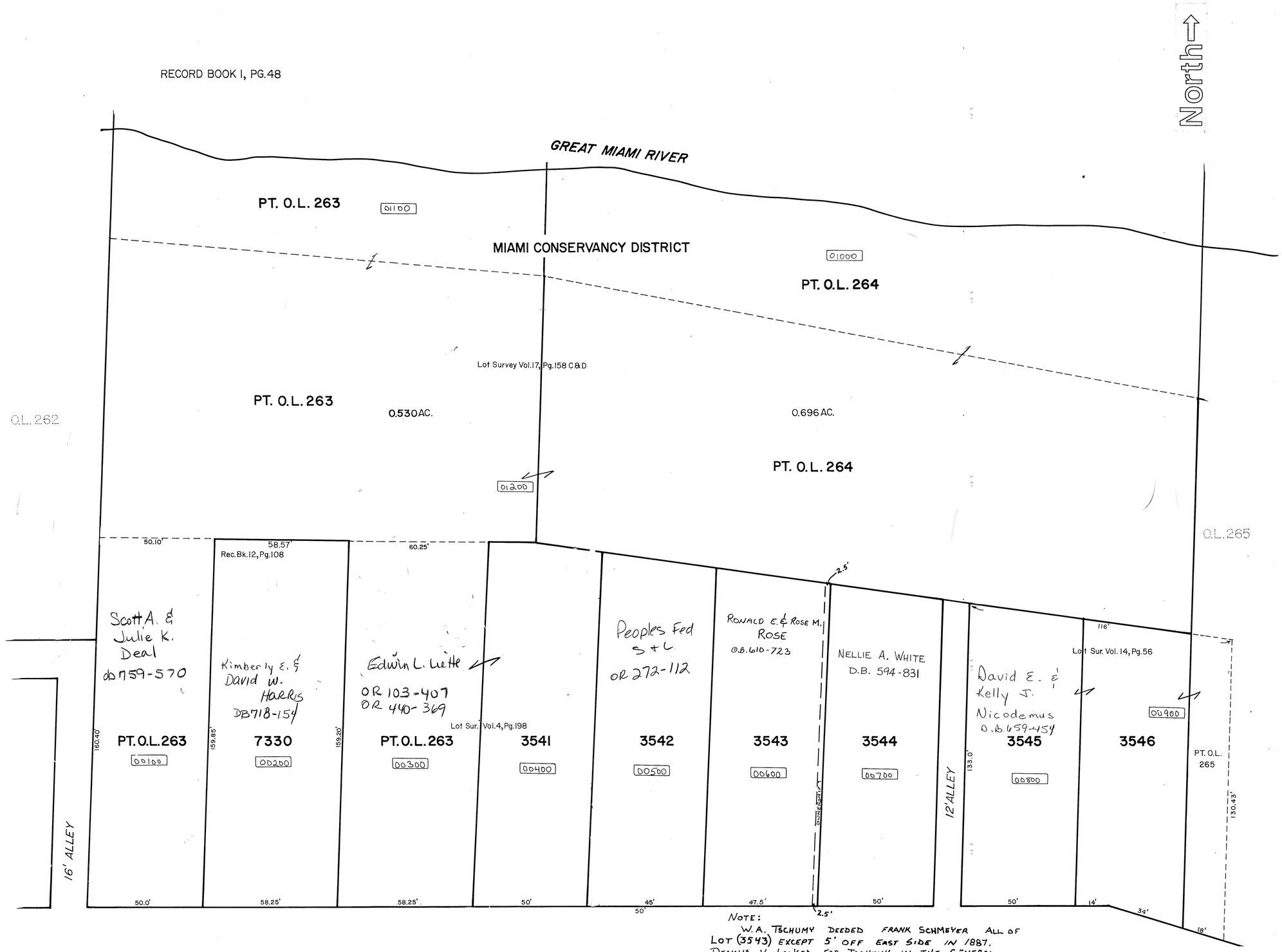

NOTE:
W.A. TSCHUMY DEEDED FRANK SCHMEYER ALL OF LOT (3543) EXCEPT 5' OFF EAST SIDE IN 1887. DENNIS V. LOOKED FOR TSCHUMY IN THE GENERAL INDEX TO DEEDS TO SEE IF HE EVER SOLD THE 5' STRIP - LOOKED FROM 1875-1916 - NEVER FOUND IT - OWNERSHIP UNKNOWN. EVER SINCE BEEN EXCEPTED AS 2½ feet INSTEAD OF 5'
D. VENTURA 7-17-89

PIQUA
Corporation

S.E. SECTION

PLAT No. 10
Scale 1" = 40'

SMDA NUMBER
N44-SE010_-_ _ _ _ _ _

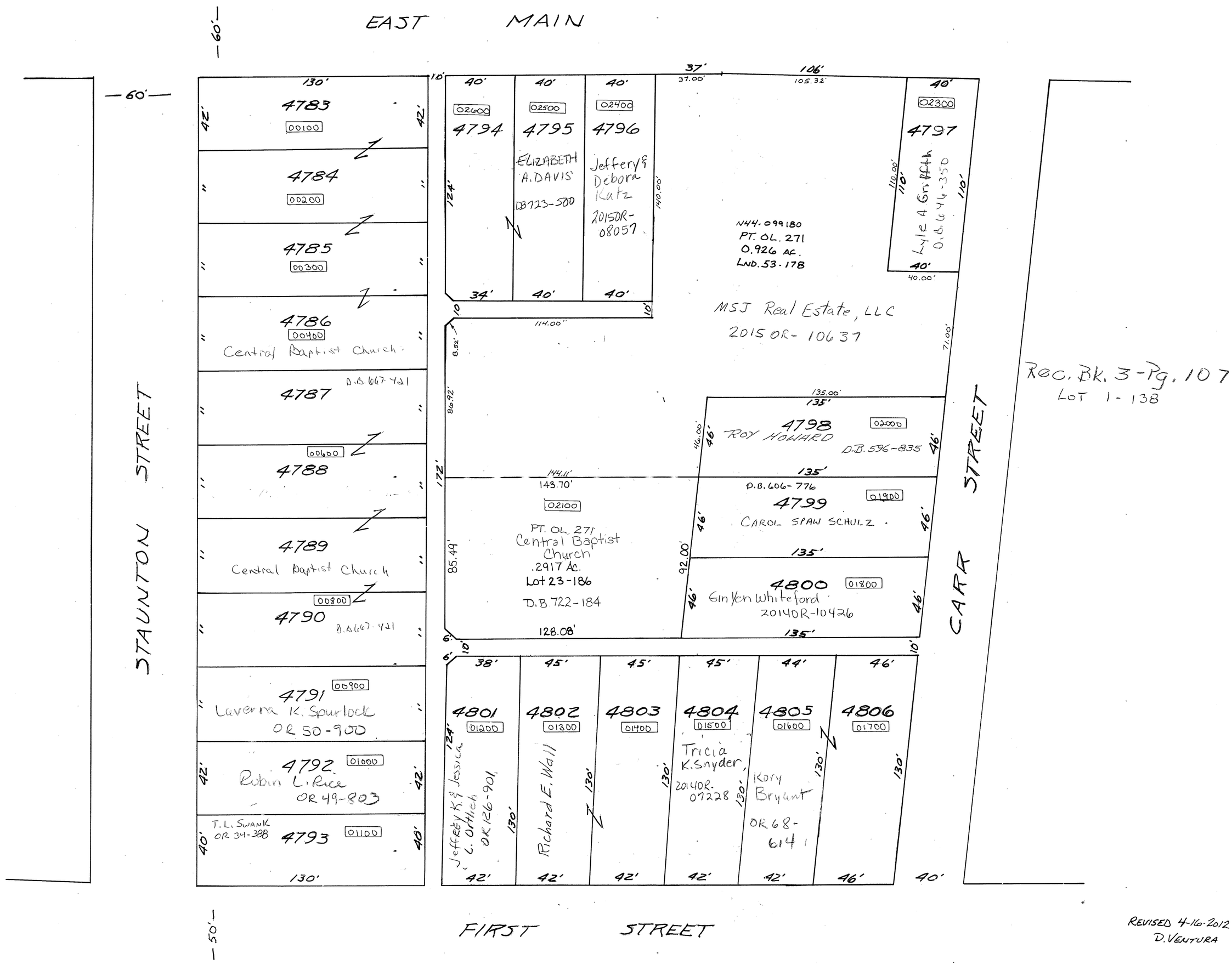

REVISED 4-16-2012
D. VENTURA

PIQUA
Corporation

S.E. SECTION

PLAT No. 10-A
Scale 1" = 40'

SMDA NUMBER
N44-SE010A- _ _ _ _ _

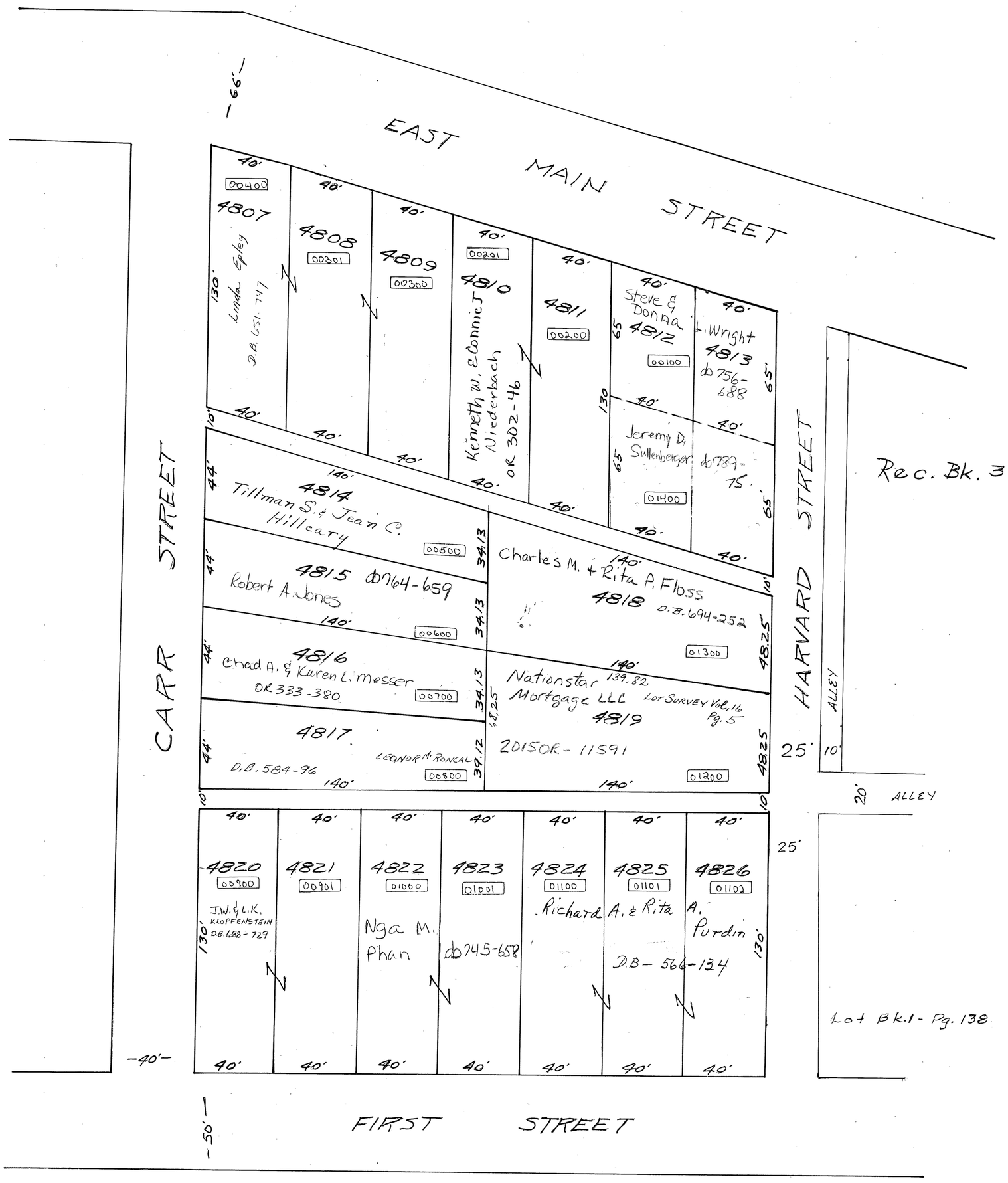

SECTION 30
TOWN 1
RANGE 11

CITY OF PIQUA
MIAMI COUNTY, OHIO

PARCEL ID NUMBER
N44-_____

SE PLAT 11

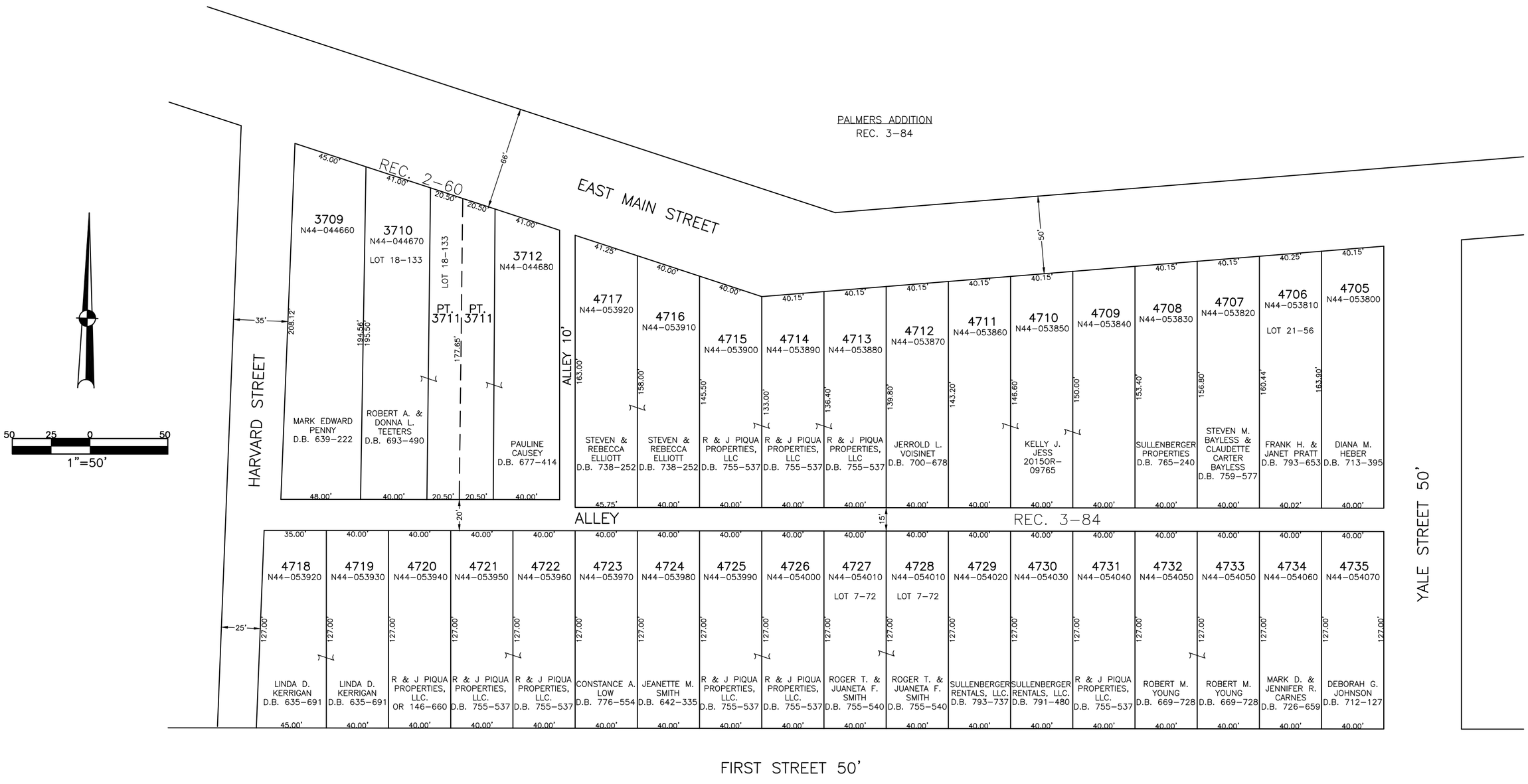

ABBREVIATION LEGEND

OR 406-509	= OFFICIAL RECORD 406 PAGE 509
D.B. 613-172	= DEED BOOK 613, PAGE 172
REC. 15-72	= RECORDER'S PLAT BOOK 15, PAGE 72
LND. 33-15	= LAND SURVEY VOLUME 33, PAGE 15
LOT 19-12	= LOT SURVEY VOLUME 19, PAGE 12
R.R. 8-29	= ROAD RECORD VOLUME 8, PAGE 29
R/W	= RIGHT OF WAY
℄	= CENTERLINE
AC.	= ACRES
TWP.	= TOWNSHIP
TR.	= TRACT
IL	= INLOT

LINE LEGEND

- Blow-up Boundary
- Property Line
- Lot Split Line
- Section Line
- Centerline
- Right-of-Way Line
- Corporation Line

SURVEY INDEX

REC. 2-60 REC. 3-84	LOT 7-72 LOT 18-133 LOT 21-56	

PREPARED BY: MIAMI COUNTY ENGINEER'S MAP DEPARTMENT
PAUL P. HUELSKAMP, P.E., P.S., COUNTY ENGINEER
DATE: JUNE 23, 2014 MB
REVISED: SEPTEMBER 3, 2015 A.S.

SECTION 30
TOWN 1
RANGE 11

CITY OF PIQUA
MIAMI COUNTY, OHIO

PARCEL ID NUMBER
N44-_____

SE PLAT 12

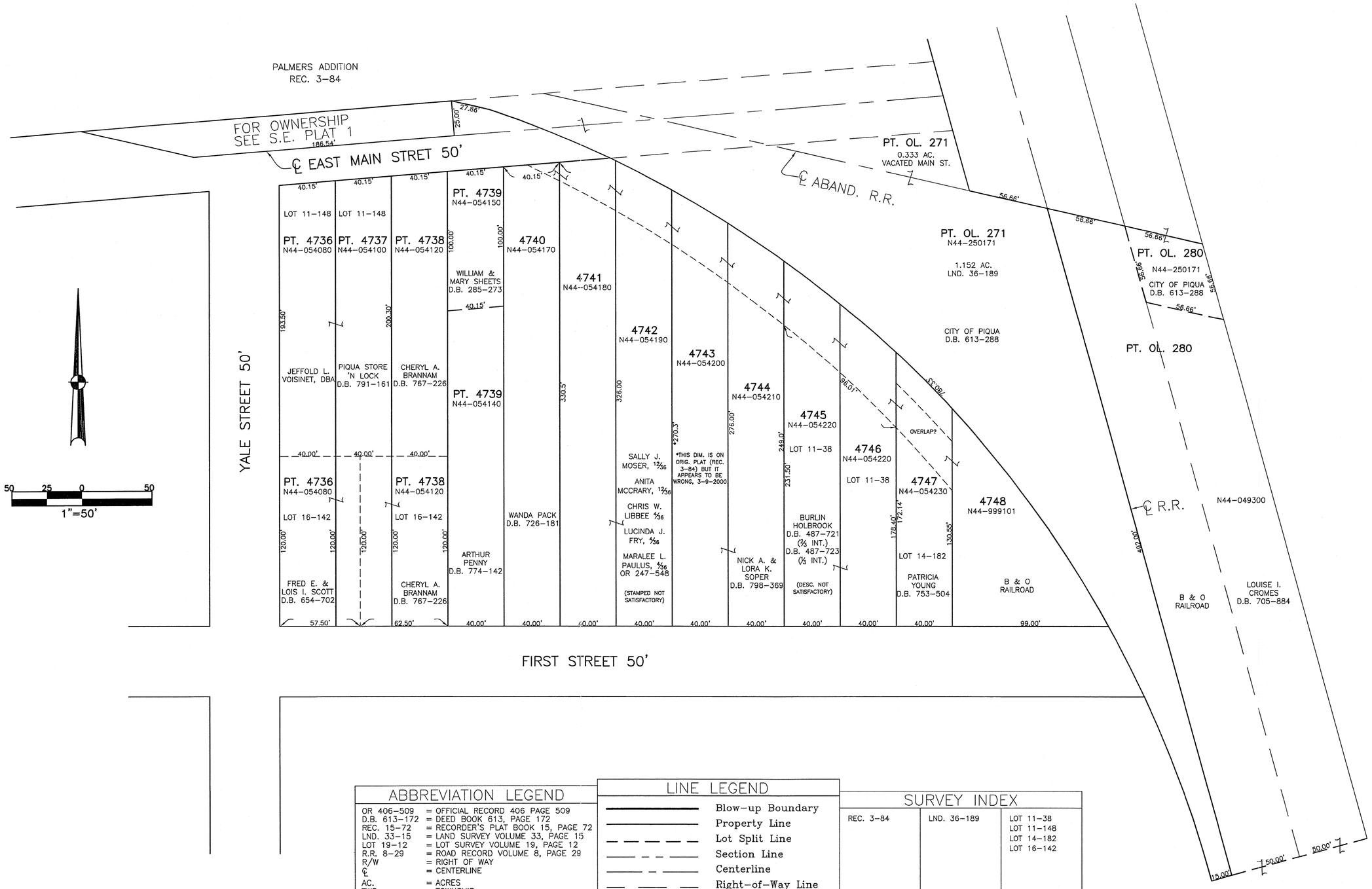

ABBREVIATION LEGEND

OR 406-509	= OFFICIAL RECORD 406 PAGE 509
D.B. 613-172	= DEED BOOK 613, PAGE 172
REC. 15-72	= RECORDER'S PLAT BOOK 15, PAGE 72
LND. 33-15	= LAND SURVEY VOLUME 33, PAGE 15
LOT 19-12	= LOT SURVEY VOLUME 19, PAGE 12
R.R. 8-29	= ROAD RECORD VOLUME 8, PAGE 29
R/W	= RIGHT OF WAY
℄	= CENTERLINE
AC.	= ACRES
TWP.	= TOWNSHIP
TR.	= TRACT
IL	= INLOT

LINE LEGEND

- Blow-up Boundary
- Property Line
- Lot Split Line
- Section Line
- Centerline
- Right-of-Way Line
- Corporation Line

SURVEY INDEX

REC. 3-84	LND. 36-189	LOT 11-38 LOT 11-148 LOT 14-182 LOT 16-142

PREPARED BY: MIAMI COUNTY ENGINEER'S MAP DEPARTMENT
PAUL P. HUELSKAMP, P.E., P.S., COUNTY ENGINEER
DATE: JUNE 19, 2014 MB
REVISED: JUNE 19, 2014 MB

MIAMI COUNTY, OHIO

CITY OF PIQUA

S.E. PLAT 13

SCALE: 1" = 30'

SMDA NUMBER
N44-SE013_- _ _ _ _ _

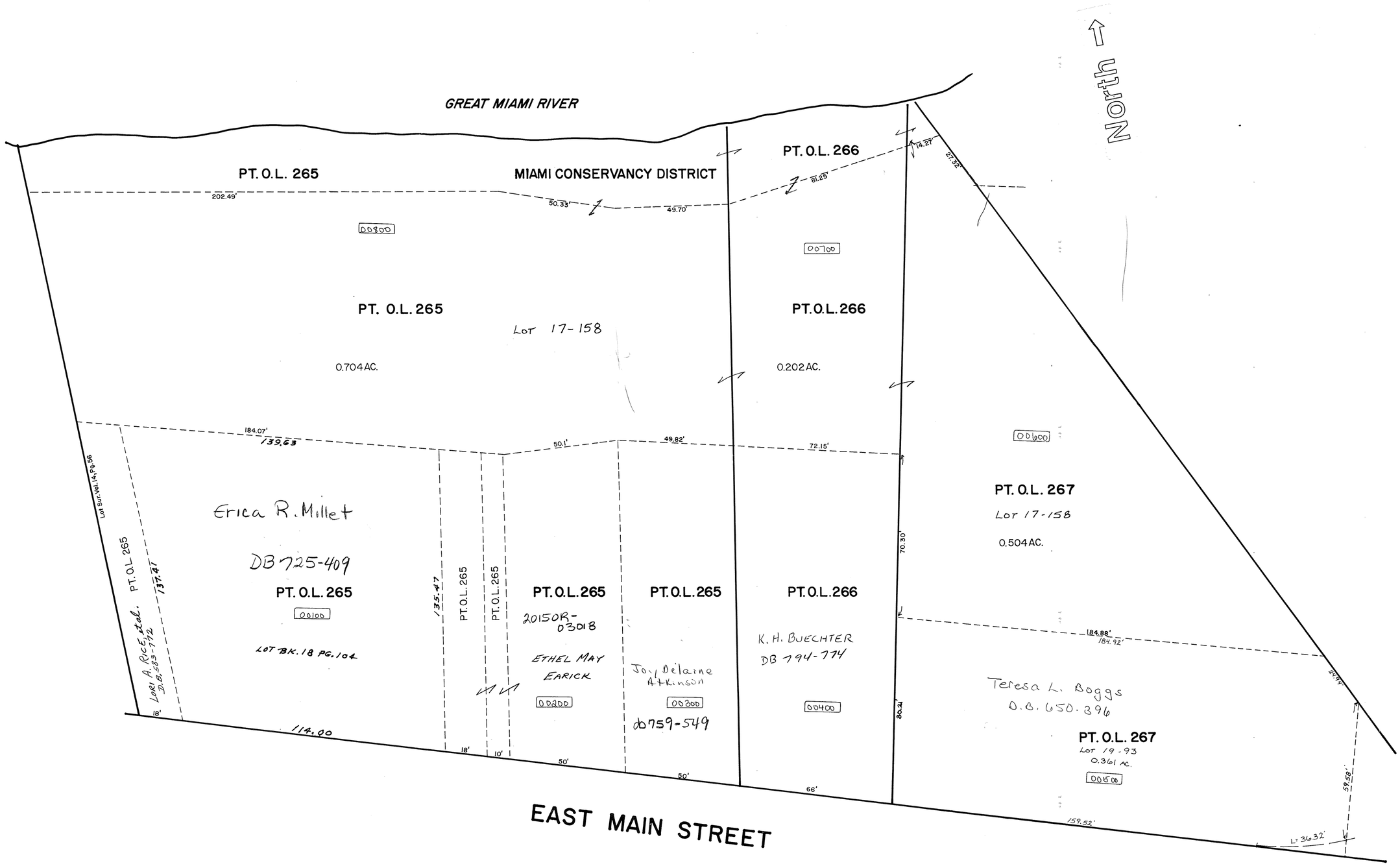

PIQUA SE 14

DOES NOT EXIST

SP.!

DV
1-9-91

I WAS YOUNG THEN
12-16-08

PIQUA
Corporation

S.E. SECTION

PLAT No. 15
Scale 1"=40'

SMDA NUMBER
N44-SE015_- _ _ _ _ _

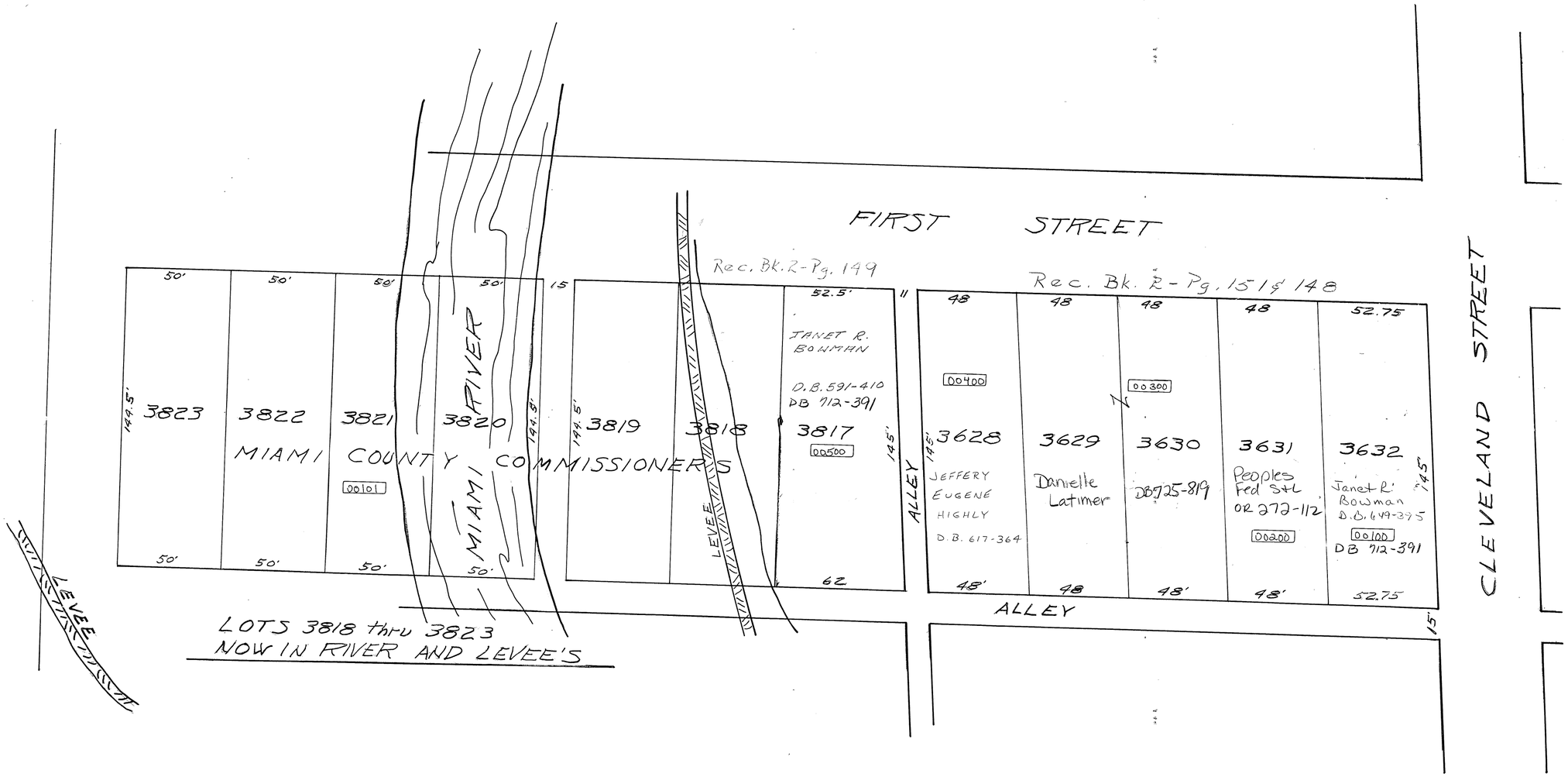

PIQUA
Corporation

S.E. SECTION

PLAT No. 16
Scale 1"=50'

SMDA NUMBER
N44-SE016_- _ _ _ _ _

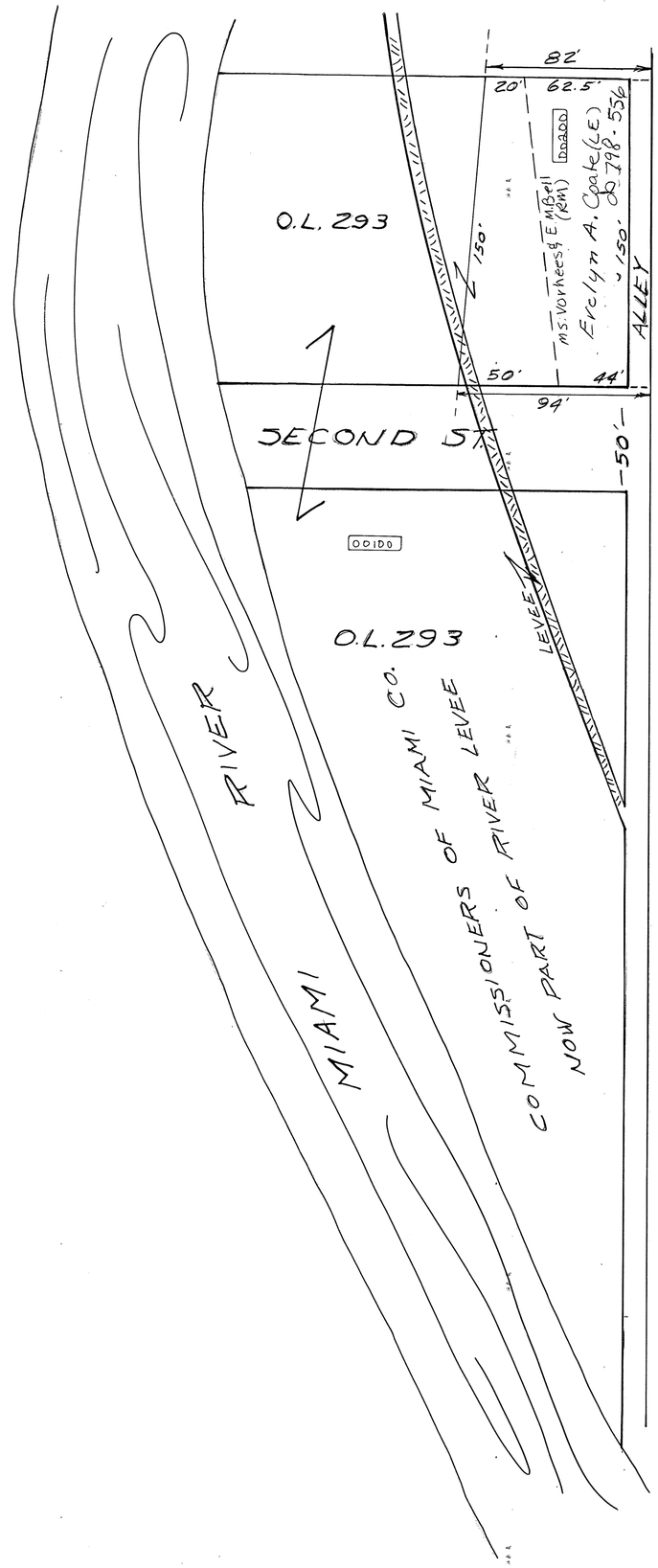

PIQUA
Corporation

S.E. SECTION

PLAT No. 17
Scale 1"=30'

SMDA NUMBER
N44-SE017_- _ _ _ _ _

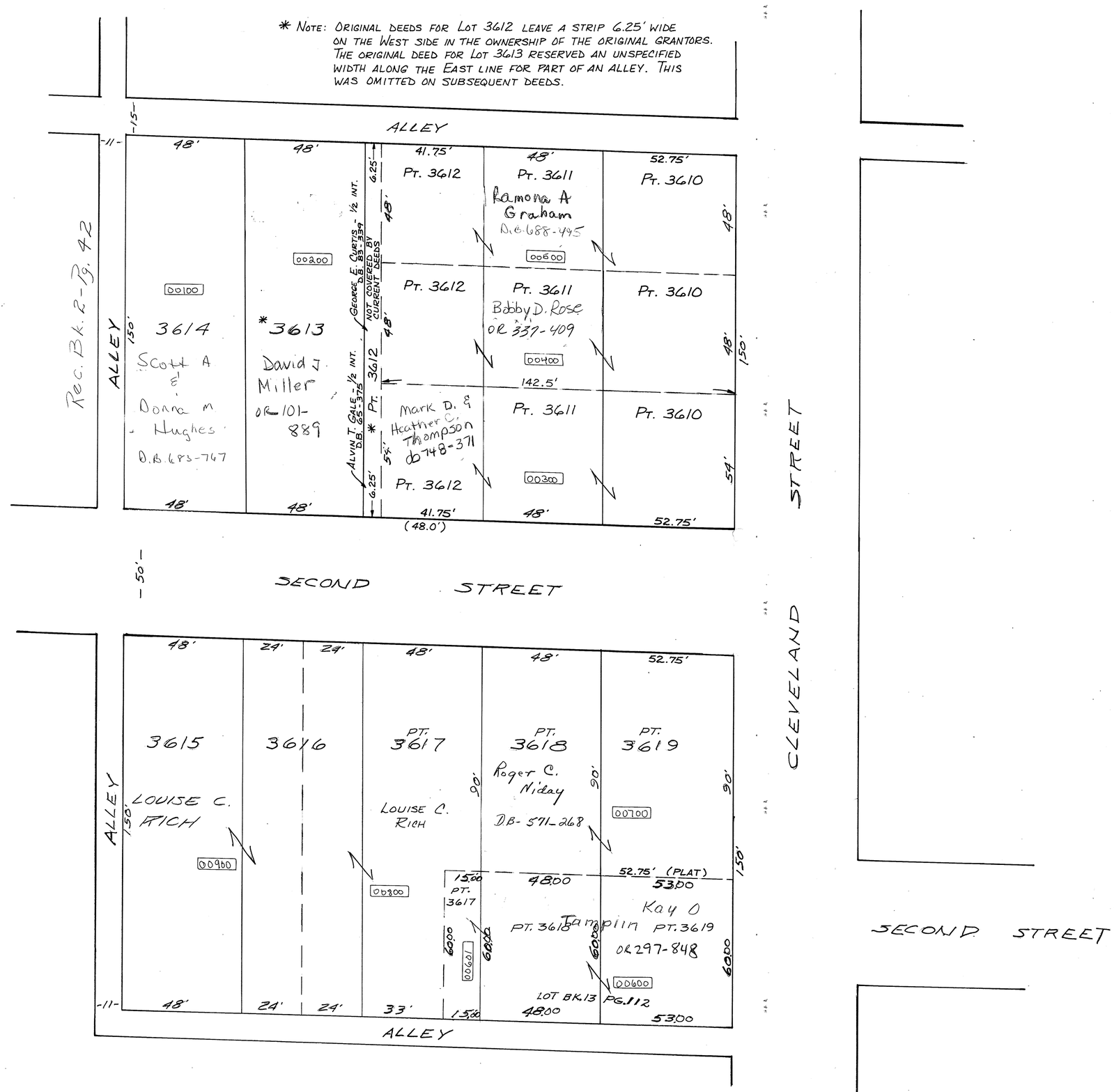

7-6-95

PIQUA Corporation

S.E. SECTION

PLAT No. 18
Scale 1"=40'

SMDA NUMBER
N44-SE018_-_____

REVISED 8-18-2010
D. VENTURA

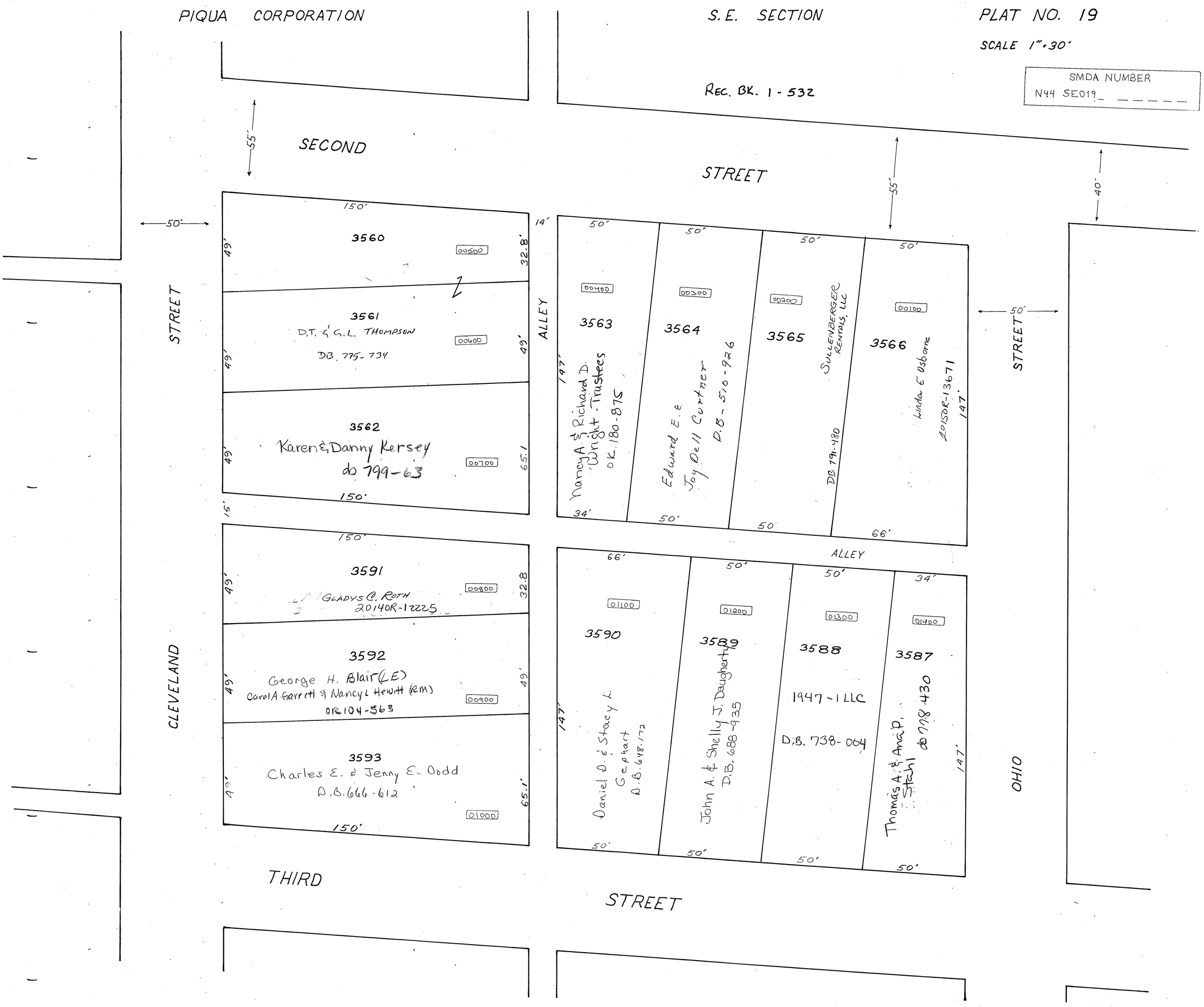
PIQUA CORPORATION
S.E. SECTION
PLAT NO. 19
SCALE 1"=30'
SMDA NUMBER
N44 SE019
REC. BK. 1-532
SECOND
STREET
THIRD
STREET
CLEVELAND
STREET
OHIO
STREET
ALLEY
ALLEY
3560
00500
3561
D.T. & G.L. THOMPSON
DB. 775-734
00600
3562
Karen & Danny Kersey
do 799-63
00700
3591
GLADYS C. ROTH
20140R-12225
00800
3592
George H. Blair (LE)
Carol A. Garrett & Nancy L. Hewitt (RM)
OR104-563
00900
3593
Charles E. & Jenny E. Dodd
D.B. 666-612
01000
3563
00400
Nancy A. & Richard D. Wright - Trustees
OK. 180-875
3564
00300
Edward E. & Joy Dell Curtner
D.B. - 510-926
3565
00200
SULLENBERGER RENTALS, LLC
DB 791-480
3566
00100
Linda E Osborne
20150R-13671
3590
01100
Daniel D. & Stacy L. Gephart
D.B. 648-172
3589
01200
John A. & Shelly J. Daugherty
D.B. 688-935
3588
01300
1947-1 LLC
D.B. 738-004
3587
01400
Thomas A. & Ana P. Stahl
do 778-430
150'
49'
32.8'
65.1'
147'
34'
66'
50'
55'
40'
14'
15'

PIQUA
Corporation

S.E. SECTION

PLAT No. 20
Scale 1" = 40'

SMDA NUMBER
N44-SE020_- _ _ _ _ _

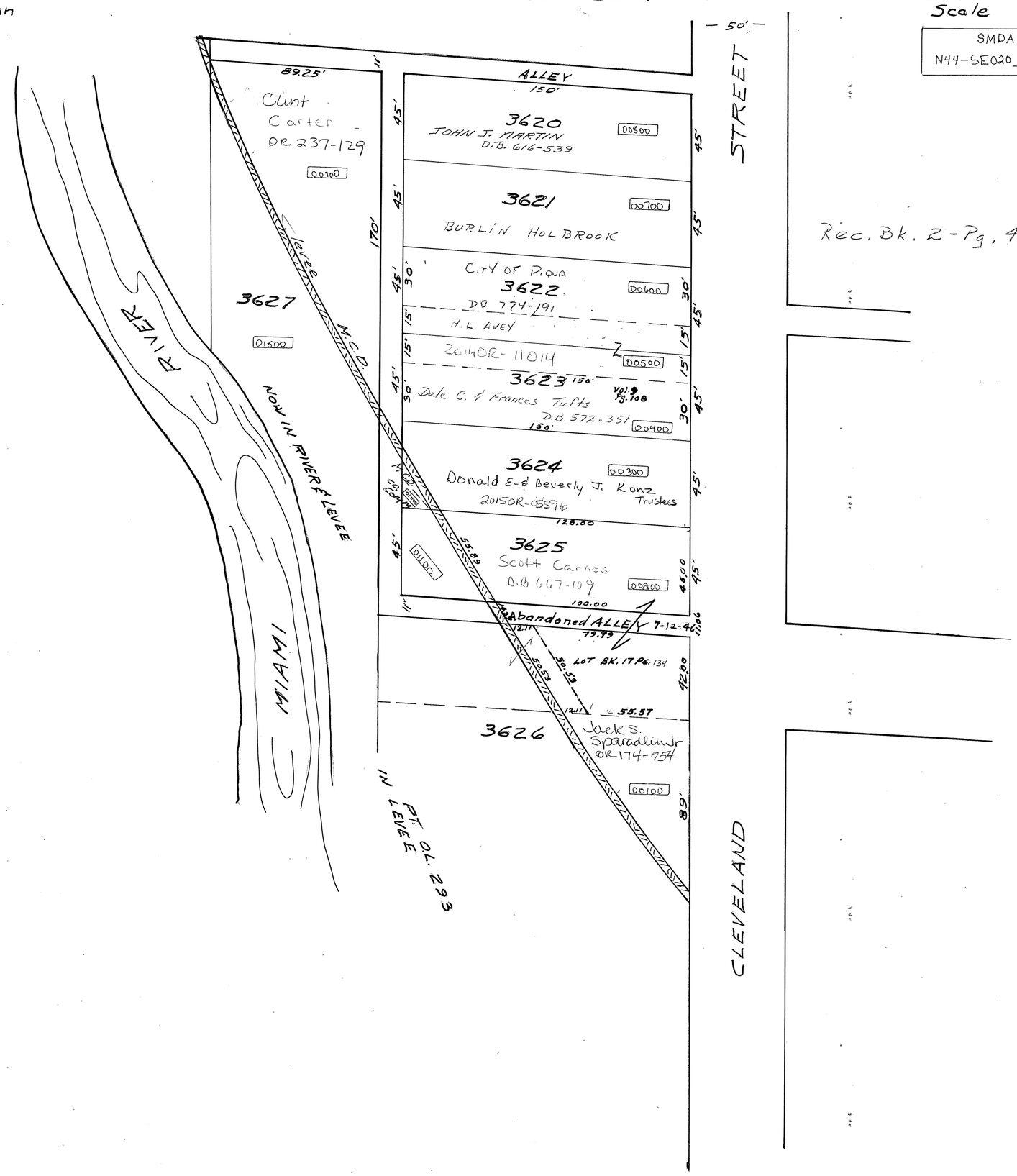

PIQUA corporation

S. E. SECTION

PLAT No. 21
Scale 1"=30'

SMDA NUMBER
N44-SE021_- _ _ _ _ _

THIRD STREET

55' R/W

Rec. Bk. 1 - Pg. 532

CLEVELAND ST.

MIAMI RIVER

Levee

12' ALLEY

3594
DOTTIE B LLC
DB 798-052
01200

3595
Jason M. Monnin
OR 402-561
01300

3596
William Howard
OR 452-962
01400

Mary Lanzotti Mirbagheri & Alireza Mirbagheri
OR 450-780
01500

CITY OF PIQUA
DB 193-166
01600

3597
Morgan L. Hughes
OR 303-777
01100

3598
Rosemary A. Curtis
2015OR-07855
01000

3599
Sheila Pemberton
Rosanne Hensley
OR 418-591
00900

Thomas A & Ana Stahl
DB 788-8
00800

3600
Sullenberger RENTALS, LLC
DB 791-480
00700

50' STREET

ALLEY

3644
Tracy L. Spurlock
OR 63-456
01700

3645
Jeffery Blankenship & Illah Feilke
DB 772-69
01800

3646
Heather Daniels
2015OR-04554
00200

CITY OF PIQUA

MIAMI CONSERVANCY DISTRICT
00100

FOURTH STREET

LOT SUR. 24-85

3643
Martha A. Buirley
D.B. 654-357
00300

3642
T.J. & K.L. Good
DB 734-301
00400

3641
LuAnn L. Dorman
D.B. 631-343
00500

3640
Habitat for Humanity of Miami Co.
OR 484-502
00600

Rec. Bk. 2 - Pg. 47

0410

REVISED:
3-25-03

PIQUA
Corporation

S.E. SECTION

PLAT No. 22
Scale 1"=30'

SMDA NUMBER
N44-SE022_- _ _ _ _ _

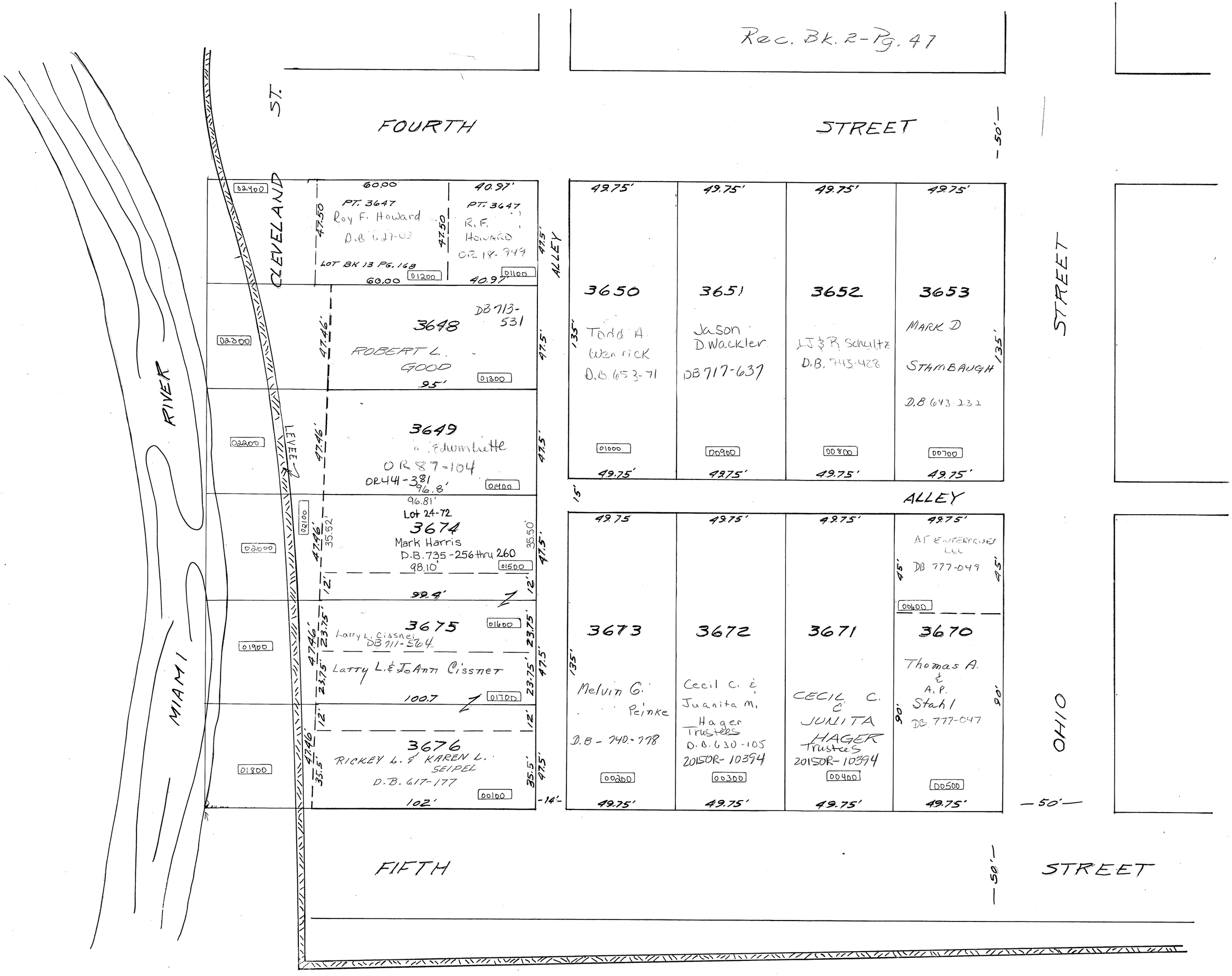

PIQUA
Corporation

S. E. SECTION

PLAT No. 23
Scale 1" = 30'

SMDA NUMBER
N44-SE023_-_____

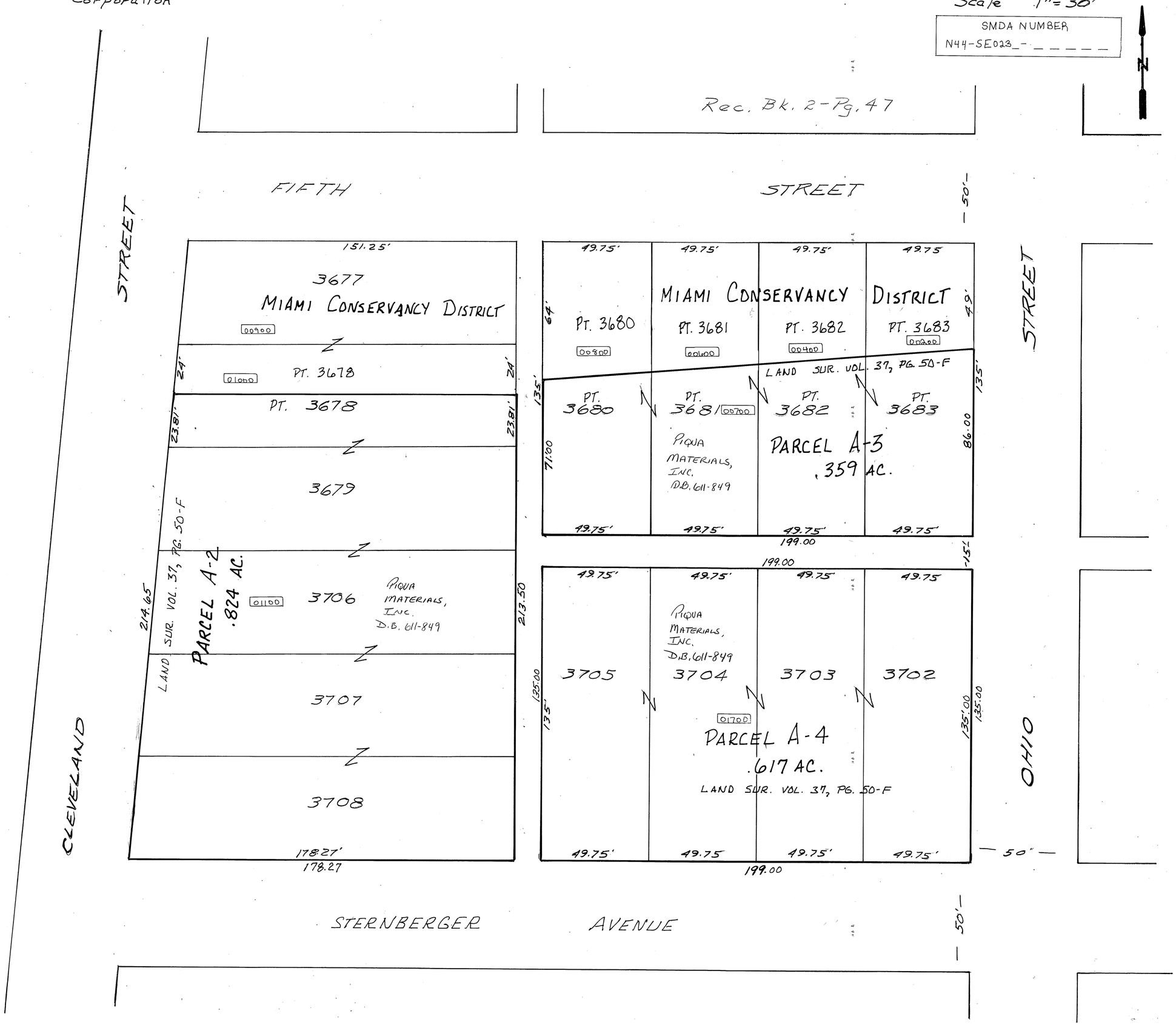

PIQUA
Corporation

S.E. SECTION

PLAT No. 24
Scale 1"=50'

SMDA NUMBER
N44-SE024_- _ _ _ _ _

REVISED 8-31-2012
D. VENTURA

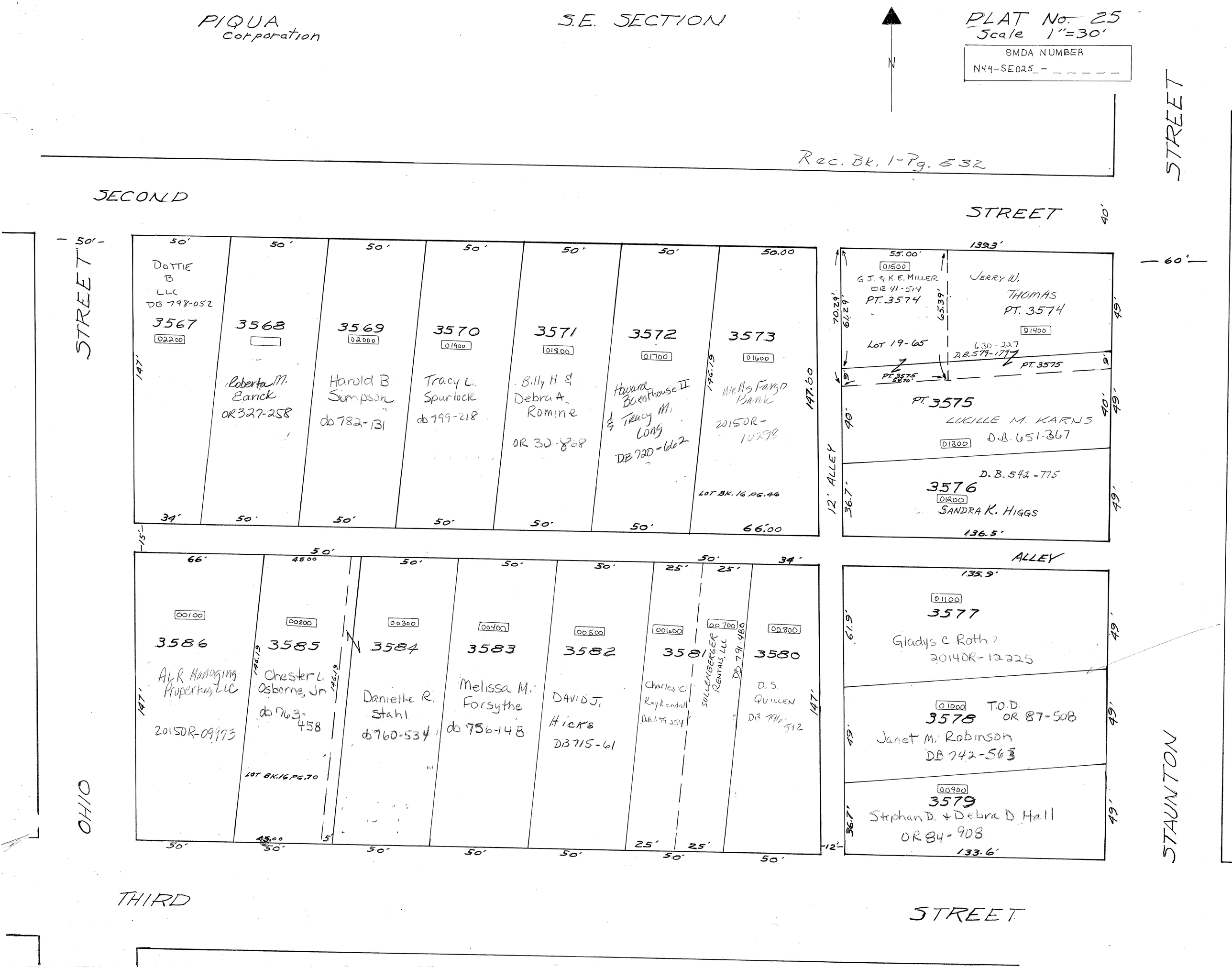
PIQUA Corporation
S.E. SECTION
PLAT No. 25
Scale 1"=30'
SMDA NUMBER
N44-SE025_-_ _ _ _ _ _
N
Rec. Bk. 1-Pg. 532
SECOND STREET
STREET
STREET
OHIO
STAUNTON
THIRD STREET
12' ALLEY
ALLEY
DOTTIE B LLC DB 798-052
3567
02200
3568
Roberta M. Earick OR 327-258
3569
02000
Harold B. Simpson db 782-131
3570
01900
Tracy L. Spurlock db 799-218
3571
01800
Billy H & Debra A. Romine OR 30-868
3572
01700
Howard Baenthouse II & Tracy M. Long DB 720-662
3573
01600
Wells Fargo Bank 2015OR-10298
LOT BK. 16 PG. 46
66.00
147.00
146.19
50.00
34'
50'
147'
15'
66'
45.00
00100
3586
ALR Managing Properties LLC 2015OR-09973
00200
3585
Chester L. Osborne, Jr. db 763-458
LOT BK. 16 PG. 70
00300
3584
Danielle R. Stahl db 760-534
00400
3583
Melissa M. Forsythe db 756-148
00500
3582
DAVID J. Hicks DB 715-61
00600
3581
Charles C. Kuykendall DB 659-254
00700
SULLENBERGER RENTALS, LLC DB 791-480
00800
3580
D.S. QUILLEN DB 796-542
25'
12'
139.3'
55.00'
01500
G.J. & K.E. MILLER OR 41-514 PT. 3574
LOT 19-65
JERRY W. THOMAS PT. 3574
01400
630-227 D.B. 579-179
PT. 3575
PT. 3575
LUCILLE M. KARNS D.B. 651-367
01300
D.B. 542-775
3576
01200
SANDRA K. HIGGS
136.5'
70.29'
61.29'
65.39'
49'
40'
36.7'
135.9'
01100
3577
Gladys C. Roth 2014OR-12225
01000
3578
T.O.D. OR 87-508
Janet M. Robinson DB 742-563
00900
3579
Stephan D. + Debra D. Hall OR 84-908
133.6'
61.9'
36.7'

PLAT No 26
Scale 1"=30'
SMDA NUMBER
N44-SE026_-
S.E. SECTION
PIQUA Corporation
THIRD STREET
STREET
STREET
STAUNTON
OHIO
HILLARD AVENUE
FOURTH STREET
Rec. Bk. 1-Pg. 532
Rec. Bk. 2-Pg. 47
3601 Glenita Sillman DB 600-276 00900 35'
3602 00800 50.2'
3603 Nancy Sourmail-Hoet DB 693-309 50.2
3604 Jason T. Jones db 788-267 00600 50.2'
3605 Patricia A. Forsythe D.B. 652-372 00500 50.2'
3606 J.L. Buechter OR 49-063 00400 50.2'
3607 Nancy J. Sourmail D.B. 676-976 00300 62'
3608 00200 132.8' 53.9 49.5'
3609 Wm. F & Bernadine M. Hughes 00100 152.4 53.9 49.5'
D.B. 438-195
15.8' ALLEY
3639 Roland Sourmail 20140R-10459 01000 135' 45'
3638 Mary Patricia Ann Forsythe db 782-567 01100 45'
3637 Tamara A Baldwin & Mark A. Nill OR 455-834 01200 45'
3636 Norman L. Cromes, Jr. D.B. 637-120 01300 45'
3635 Chad Allen Dowell db 774-111 01400 45'
3634 Wm. F. Hughes 1/2 INT. DB 596-826 DB 613-420 01500 45'
3633 Bernadine M. Hughes 1/2 INT. DB 620-593 01600 56.47 125.9 39.69

PIQUA Corporation

S.E. SECTION

PLAT No. 27
Scale 1"=30'

SMDA NUMBER
N44-SE027_-_____

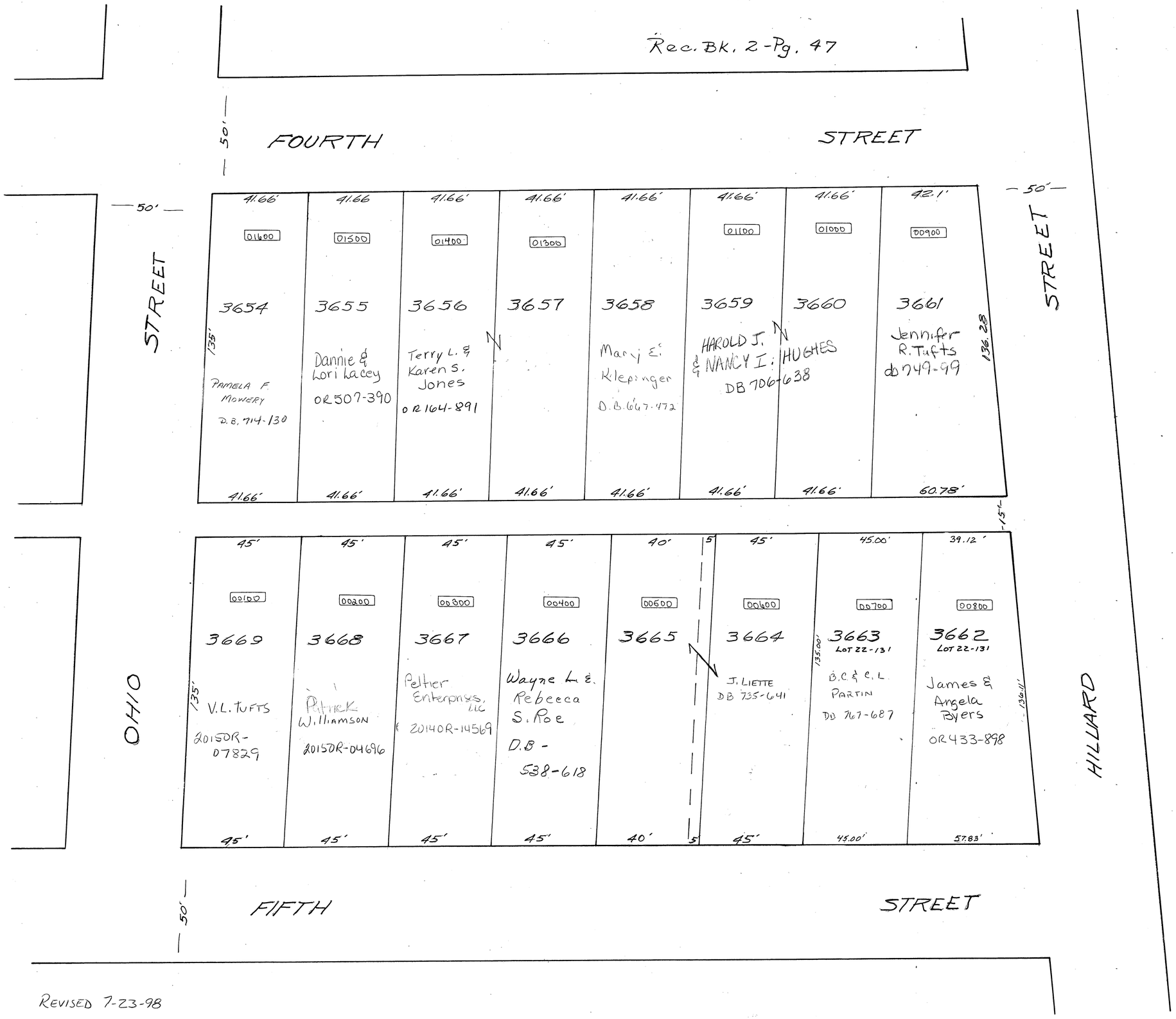

REVISED 7-23-98

CITY OF PIQUA

S.E. SECTION

PLAT NO. 28

SCALE: 1" = 30'

SMDA NUMBER
N44-SE028_-_ _ _ _ _

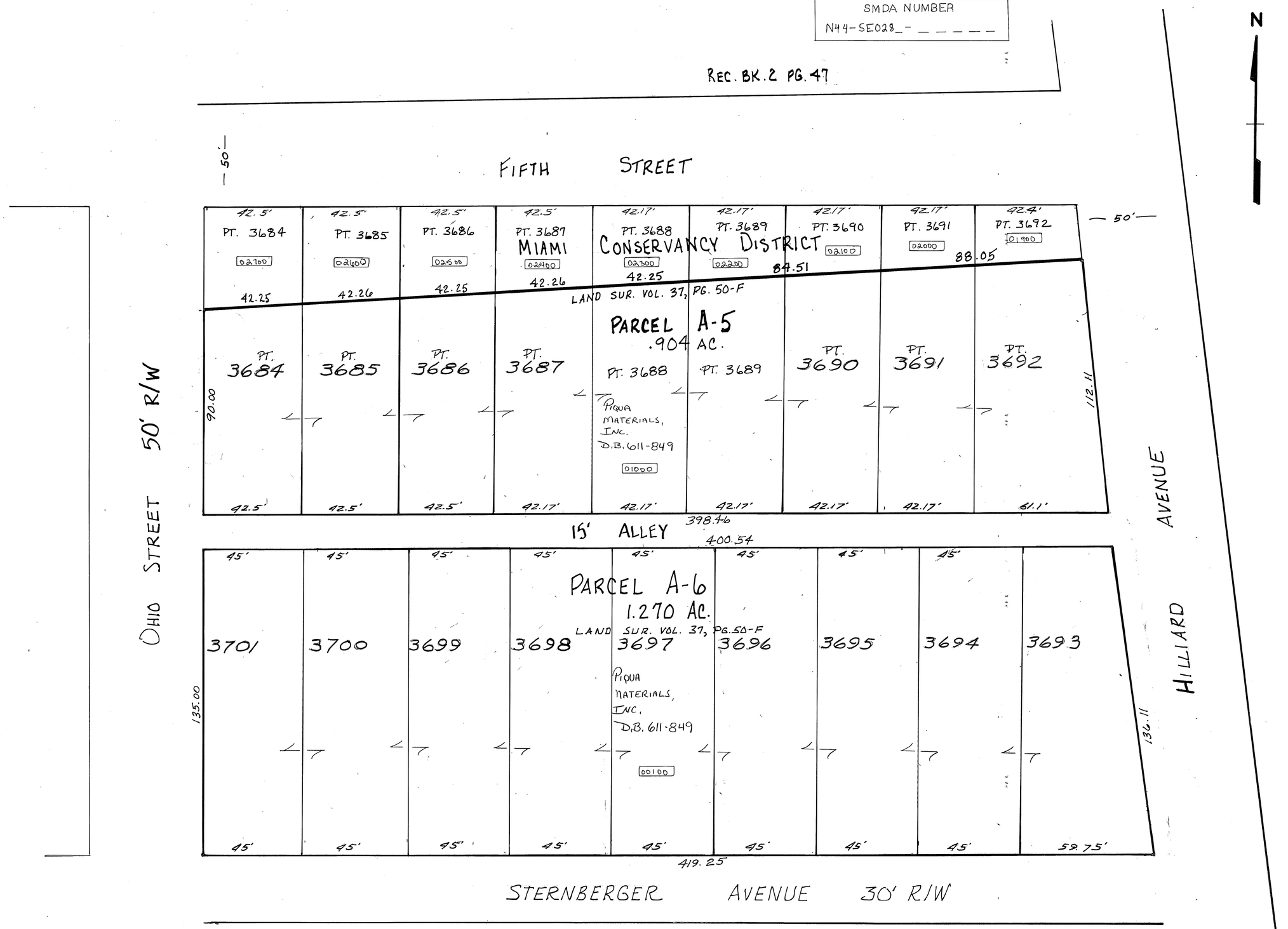

MIAMI COUNTY, OHIO

CITY OF PIQUA

S.E. PLAT NO. 29

SCALE: 1" = 60'

SMDA NUMBER
N44-SE029_- _ _ _ _ _

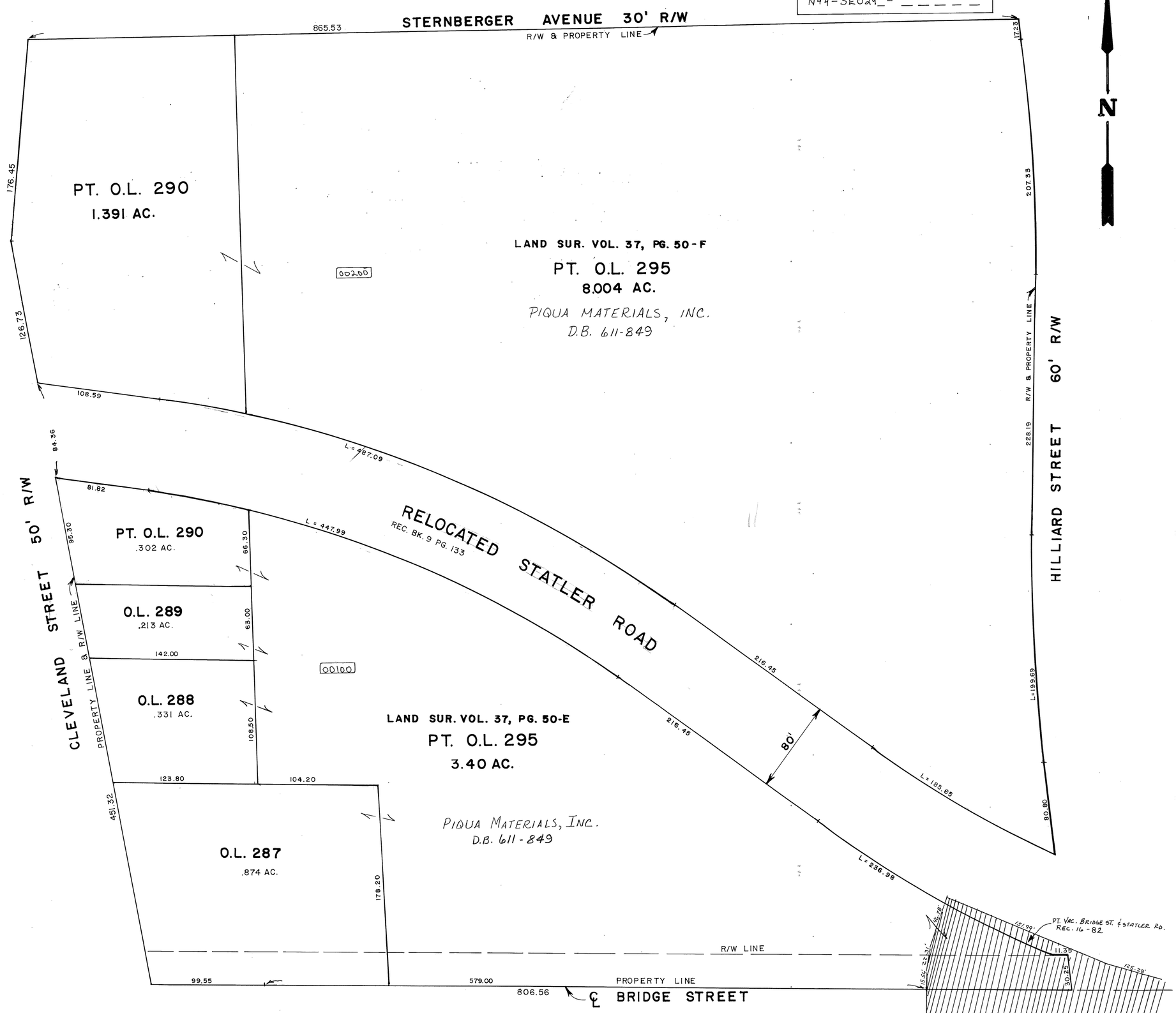

PIQUA
Corporation

S.E. SECTION

PLAT No. 30
Scale 1"=100'

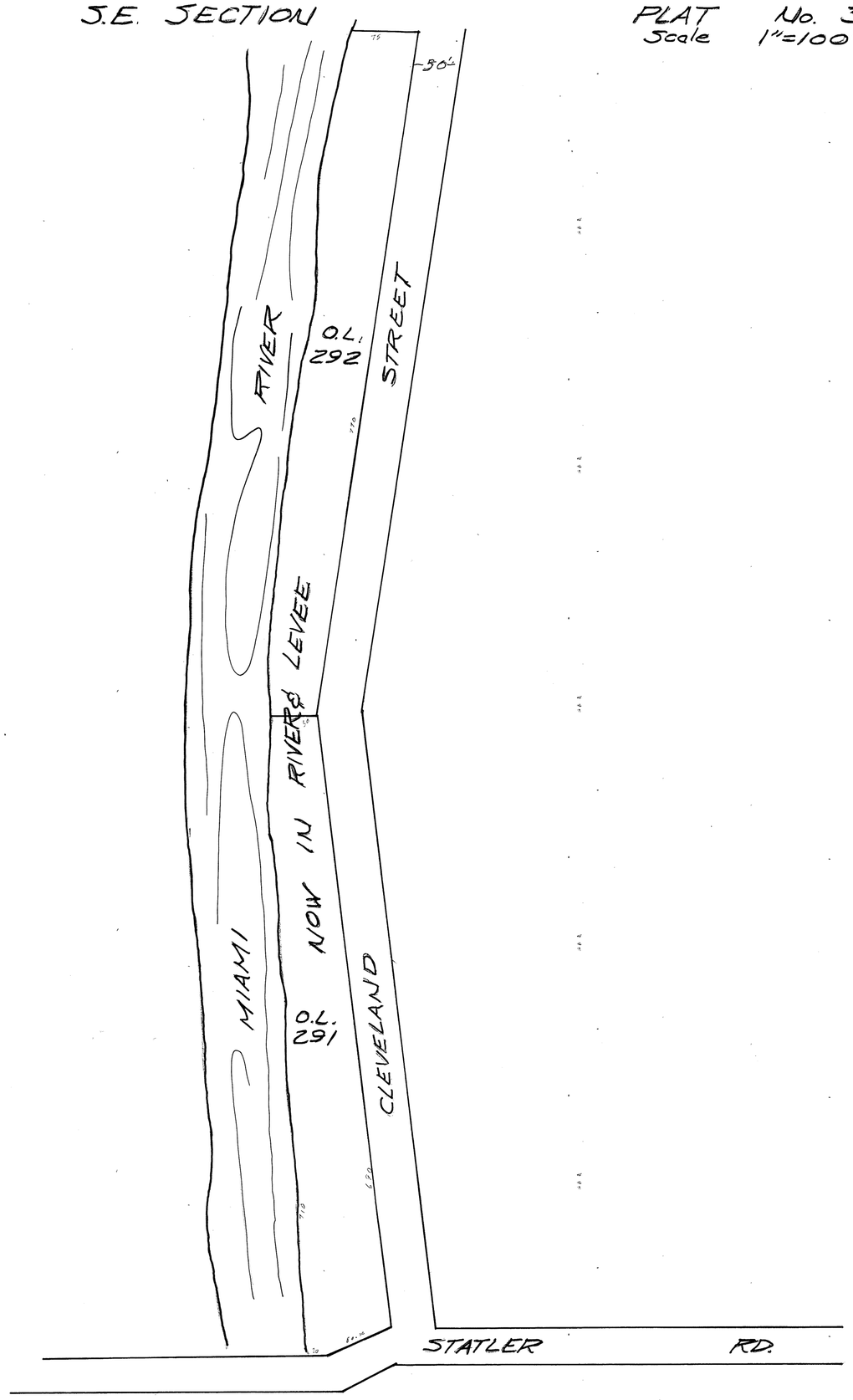

PIQUA
Corporation

S.E. SECTION

PLAT NO. 31
Scale 1"=40'

SMDA NUMBER
N44-SE031_-_____

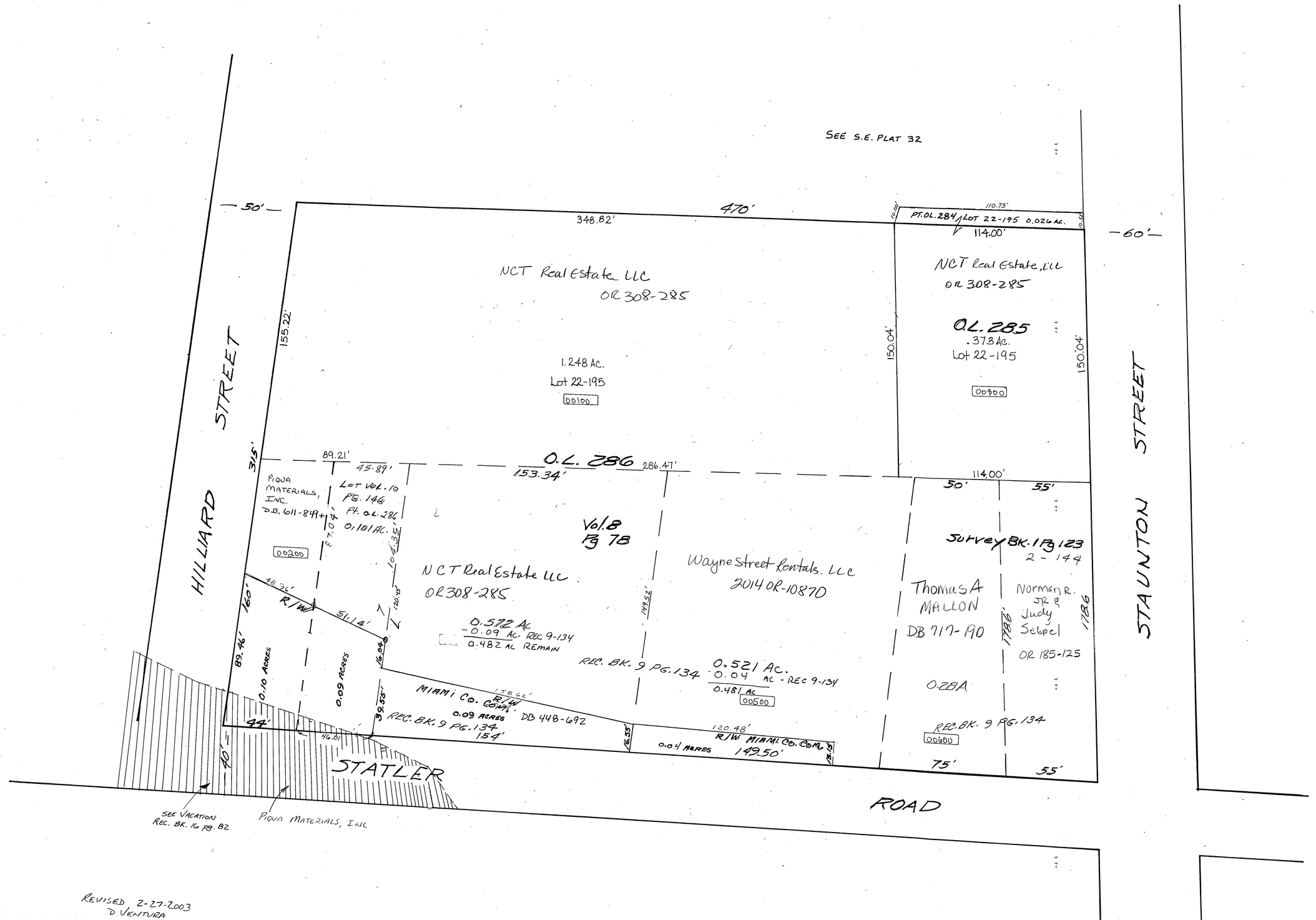

REVISED 2-27-2003
D VENTURA

PIQUA
Corporation

S.E. SECTION

PLAT No. 32
Scale 1" = 40'

SMDA NUMBER
N44-SE032_- _ _ _ _ _

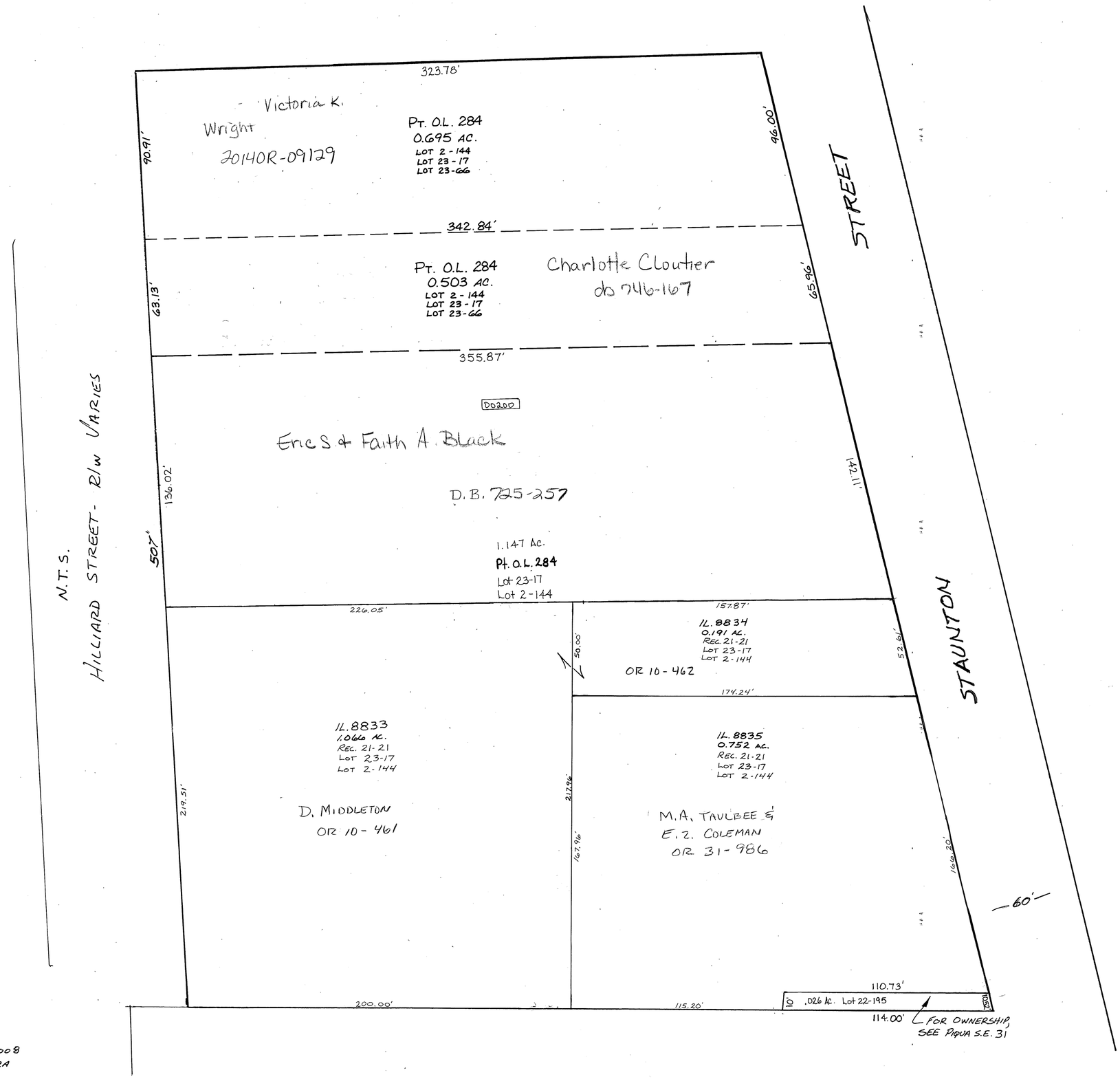

REVISED 9-22-2008
D. VENTURA

CITY OF PIQUA
MIAMI COUNTY, OHIO

SE 33

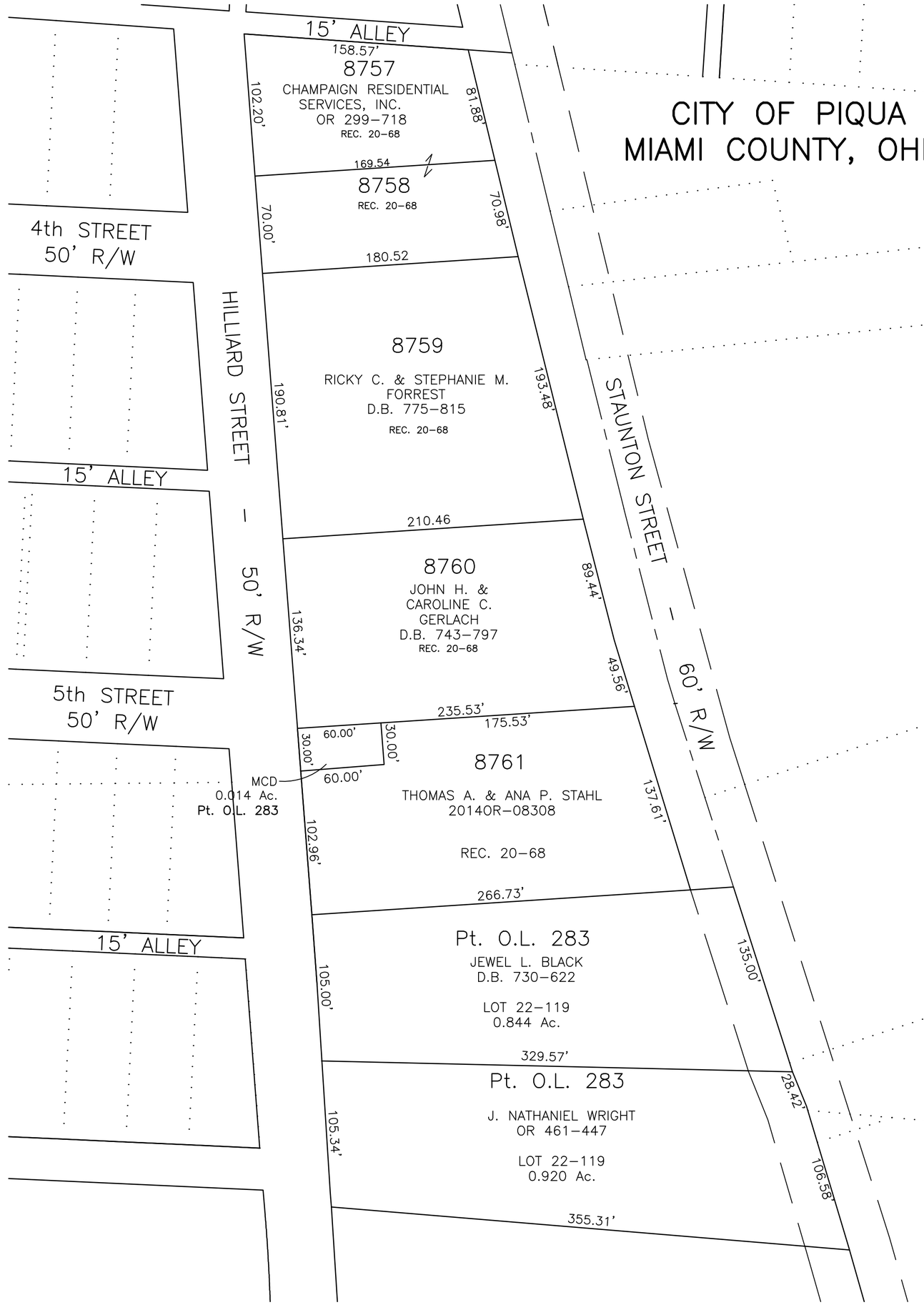

60 30 0 60

1"=60'

ABBREVIATION LEGEND

20140R-07759	= RECORDER'S DOCUMENT NUMBER
OR 483-279	= OFFICIAL RECORD 483 PAGE 279
D.B. 613-172	= DEED BOOK 613, PAGE 172
REC. 15-72	= RECORDER'S PLAT BOOK 15, PAGE 72
LND. 33-15	= LAND SURVEY VOLUME 33, PAGE 15
LOT 19-12	= LOT SURVEY VOLUME 19, PAGE 12
R.R. 8-29	= ROAD RECORD VOLUME 8, PAGE 29
R/W	= RIGHT OF WAY
℄	= CENTERLINE
AC.	= ACRES
TWP.	= TOWNSHIP
TR.	= TRACT
②	= LOT CREATED BY RECORDER'S PLAT

LINE LEGEND

- Blow-up Boundary
- Property Line
- Lot Split Line
- Section Line
- Centerline
- Right-of-Way Line
- Corporation Line

SURVEY INDEX

LOT 8-163 LOT 22-119		REC. 20-68

PREPARED BY: MIAMI COUNTY ENGINEER'S MAP DEPARTMENT
PAUL P. HUELSKAMP, P.E., P.S., COUNTY ENGINEER

DATE: April 2, 2004

REVISED: AUGUST 8, 2014 DS

PIQUA Corporation

S.E. SECTION

PLAT No. 34
Scale 1"=50'

SMDA NUMBER
N44-SE034_-_____

Rec. Bk. 2-219

NOTE: CURRENT DESCRIPTIONS FOR INLOTS 4117 AND 4118 SHOULD NOT BE APPROVED, DUE TO OVERLAP. BY D.B. 200-188 (6-3-1929), THE WESTERN 75 FEET OF INLOT 4118 HAS SENIOR RIGHTS. BY D.B. 234-331 (1-28-1942), THE EASTERN 51 FEET OF INLOT 4117 HAS SENIOR RIGHTS. THE OVERLAP IS APPROXIMATELY 6 INCHES ON THE SOUTH LINE OF INLOT 4117 AND 1 FOOT ON THE SOUTH LINE OF INLOT 4118. (D.A.S., 5-5-2006)

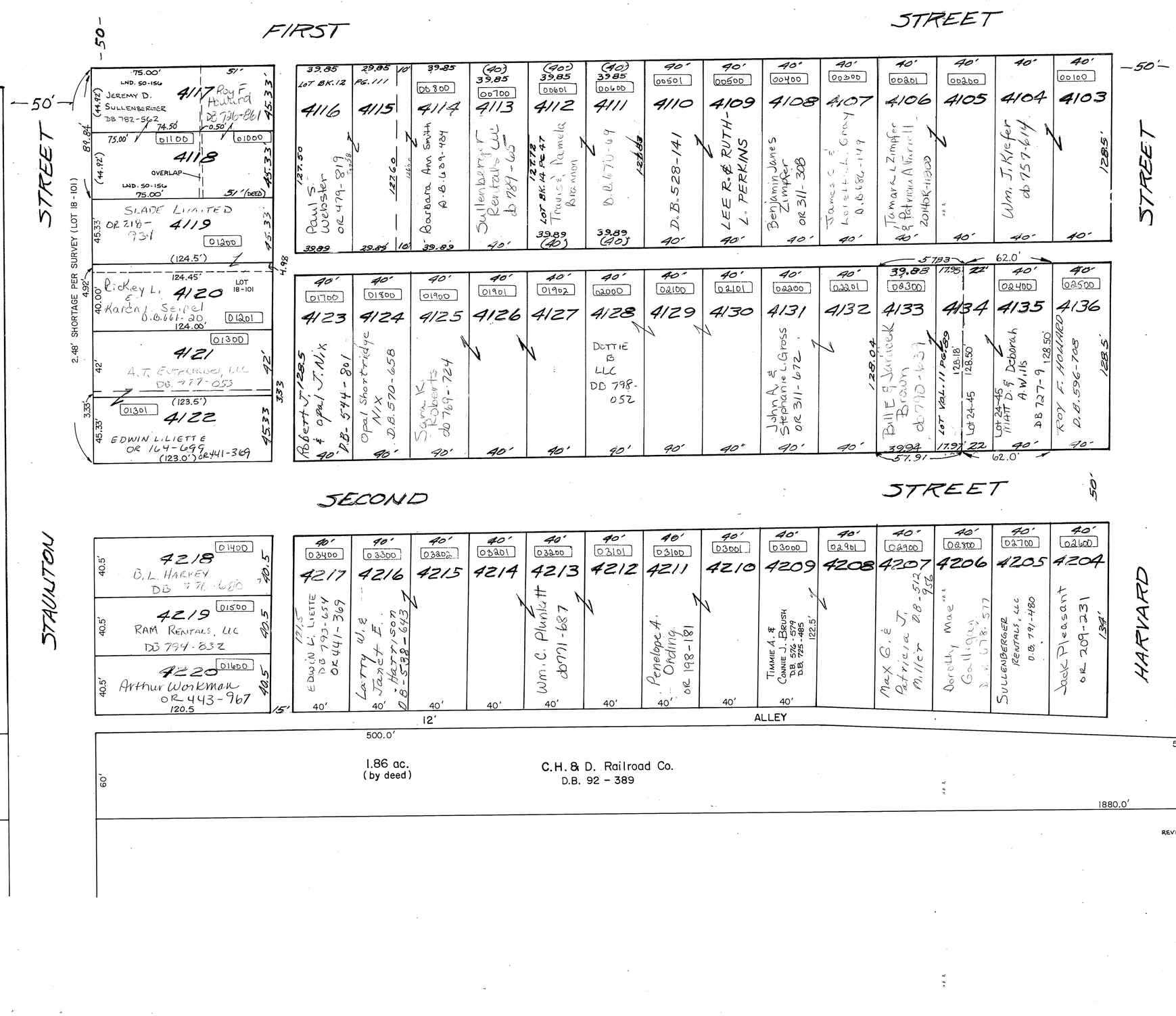

REVISED: 11-24-08
AGM

PIQUA Corporation

S.E. SECTION

PLAT No. 35
Scale 1" = 50'

SMDA NUMBER
N44-SE035_-_ _ _ _ _ _

Rec. Bk. 2-Pg. 219

FIRST 50' R/W STREET

HARVARD STREET — YALE STREET

SECOND STREET

C.H&D. SIDING

Lot	Owner	Parcel
4102	Richard L. Reddy O.R. 602-459	01300
4101	Kimberly J. Porter OR 247-185	01200
4100	J. Mills - Jones 2014OR-11169	01100
4099	DAVID J. & MARLA J. POLAND D.B. 697-412	01000
4098	R&J Piqua Properties, LLC DB 755-537	00900
4097	B.W.&J.L. Burchett 4753 210 LOT BK. 12 PG. 190	00800
4096	M. Hinnegan DB 794-624	00700
4095	CLARENCE E. & KRA HANEY DB 793-914	00600
4094	Sur Bk. 7 Pg 150	00501
4093	LND. 53-186 D.A. & J.P. MELVIN OR 235-257	00500
4092	LND. 53-186 LOT 10-160	
4091	Joseph M. Shunefelt DB 731-385	00400
4090	Lonnie R. Pleasant OR 261-238	00300
4089		00301
4088	LOT 22-12 Mary A. Davies DB 790-444	00202
4087	LOT 22-12	00201
4086	LOT 22-12 Joseph F. & Judy A. Hake O.R. 682-319	00200
4085	Darren J. Blanton DB 704-719	00100
4137	Sullenberger Properties OR 93-250	01400 LOT 21-108
4138		01401 LOT 21-108
4139	Fed. Home Loan 2010OR-07162	01402 LOT 21-108
4140	MARK W. LEWIS	01500
4141	DB 695-872	01601
4142	Jimmy Joe & Sheri Lynn Cline O.R. 678-34	01600
4143	Clinton W. Kells OR 324-62	01700
4144	R.S. & L.F. BERRYHILL DB 767-256	01800
4145	Chales E. Jr & Rosalie J. Morris	01801
4146	D.B. 755-637	01900
4147	K.E. Beaty & K.A. Beaty OR 268-323	02000
4148	Jill Roegner DB 620-546	02100
4149	SANDRA L. MASEY D.B. 580-256	02200
4150	Samuel Drake DB 784-333	02300
4151		02301
4152	LOT 21-68 Brent A. Jackson D.B. 665-518	02302
PT. 4153	LOT 21-68	
4154	LOT 21-68 VORE 2014OR-13078	02401
4203	D.B. 532-551	03701
4202	RICHARD C. PENNY	03700
4201	DARREN J. BLANTON D.B. 602-131	03600
4200	Roberta Perry (LE) Louis T. Hall (Rem) LORE PENNY (LE)	03500
4199	David S. Reardon TOD" D.B. 791-311	03400
4198	J.R. LAMBERT DB 794-539	03300
4197		
4196	Robt Barhorst (LE) Kimberly Greer Paul S. Blanton Darren J. Blanton } 1/3 int (Rem) OR 210-552	03200
4195	Dennis Le Roy & Dolly J. Floss	03100
4194	Sandra L. Riddle DB 779-AD	03000
4193		
4192	DB 765-751 ANNA MAE LEVANTOD"	02900
4191		02800
4190	Liette Realty III, LLC OR 239-715	02801
4189	Wade H. & Susan M. Westfall D.B. 640-629	02700
4188	Paul & Carloyn Elaine Davis D.B. 550-458	02600
4187		
4186	Bradley K. Gilmore DB 784-631	02500

Vol. 8 - Pg 73

REVISED 4-16-2012
D. VENTURA

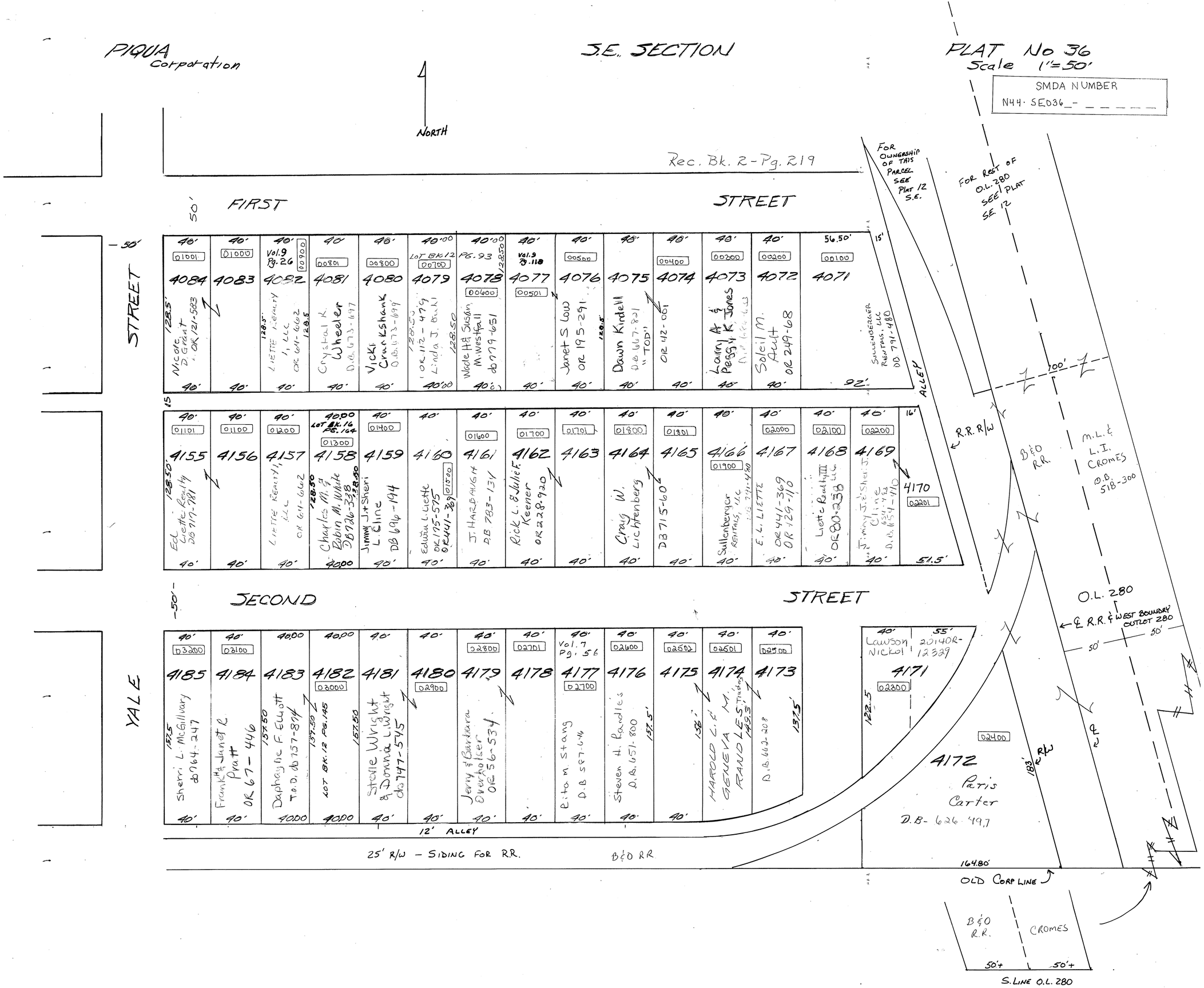
PIQUA Corporation
S.E. SECTION
PLAT No 36
Scale 1"=50'
SMDA NUMBER
N44-SE036_-
NORTH
Rec. Bk. 2-Pg. 219
FIRST STREET
SECOND STREET
STREET
YALE
ALLEY
12' ALLEY
25' R/W - SIDING FOR R.R.
B&O RR
FOR OWNERSHIP OF THIS PARCEL SEE PLAT 12 S.E.
FOR REST OF O.L. 280 SEE PLAT SE 12
R.R. R/W
B&O R.R.
M.L. & L.I. CROMES D.B. 518-300
O.L. 280
℄ R.R. & WEST BOUNDRY OUTLOT 280
4084 Nicole D. Grant OR 121-583
4083
4082 Liette Realty I, LLC OR 64-662
4081 Crystal K. Wheeler D.B. 673-697
4080 Vicki Crankshank D.B. 673-699
4079 Linda J. Bull OR 112-479
4078 Wade H & Susan M. Westfall DB 779-651
4077 Janet S Low OR 195-291
4076
4075 Dawn Kindell D.B. 667-821 "TOD" OR 42-001
4074
4073 Larry A & Peggy K. Jones
4072 Soleil M. Ault OR 249-68
4071 Sullenberger Rentals, LLC DB 791-480
4155 Ed Liette Realty DB 717-781
4156
4157 Liette Realty I, LLC OR 64-662
4158 Charles M. & Robin M. White DB 726-338
4159 Jimmy J. & Sheri L. Cline DB 696-194
4160 Edwin L. Liette OR 175-575 OR 441-369
4161 J. Harbaugh DB 783-131
4162 Rick L. & Julie F. Keener OR 228-920
4163
4164 Craig W. Lichtenberg DB 715-60
4165
4166 Sullenberger Rentals, LLC
4167 E. L. Liette OR 441-369 OR 129-110
4168 Liette Realty III OR 80-238
4169 Jimmy J. & Sheri J. Cline D.B. 654-490
4170
4185 Sherri L. McGillvary DB 764-247
4184 Frank H. & Janet R. Pratt OR 67-446
4183 Daphayne F. Elliott T.O.D. DB 757-874
4182 Lot Bk. 12 Pg. 145
4181 Steve Wright & Donna L. Wright DB 747-545
4180
4179 Jerry & Barbara Overholser OR 56-534
4178
4177 Rita M. Stang D.B. 587-646
4176 Steven H. Randles D.B. 651-800
4175
4174 Harold L. & Geneva M. Randles Trustees
4173 D.B. 662-208
4171 Lawson Nickol 20140R-12329
4172 Paris Carter D.B. 626-497
164.80'
OLD CORP LINE
B&O R.R.
CROMES
S. LINE O.L. 280

DV 89

PIQUA Corporation

S.E. SECTION

PLAT No. 37
Scale 1"=30'

SMDA NUMBER
N44-SE037_- _ _ _ _ _

Rec. Bk. 2-Pg. 113

PIQUA Corporation

S.E. SECTION

PLAT No. 38
Scale 1"=60'

SMDA NUMBER
N44-SE038_-_____

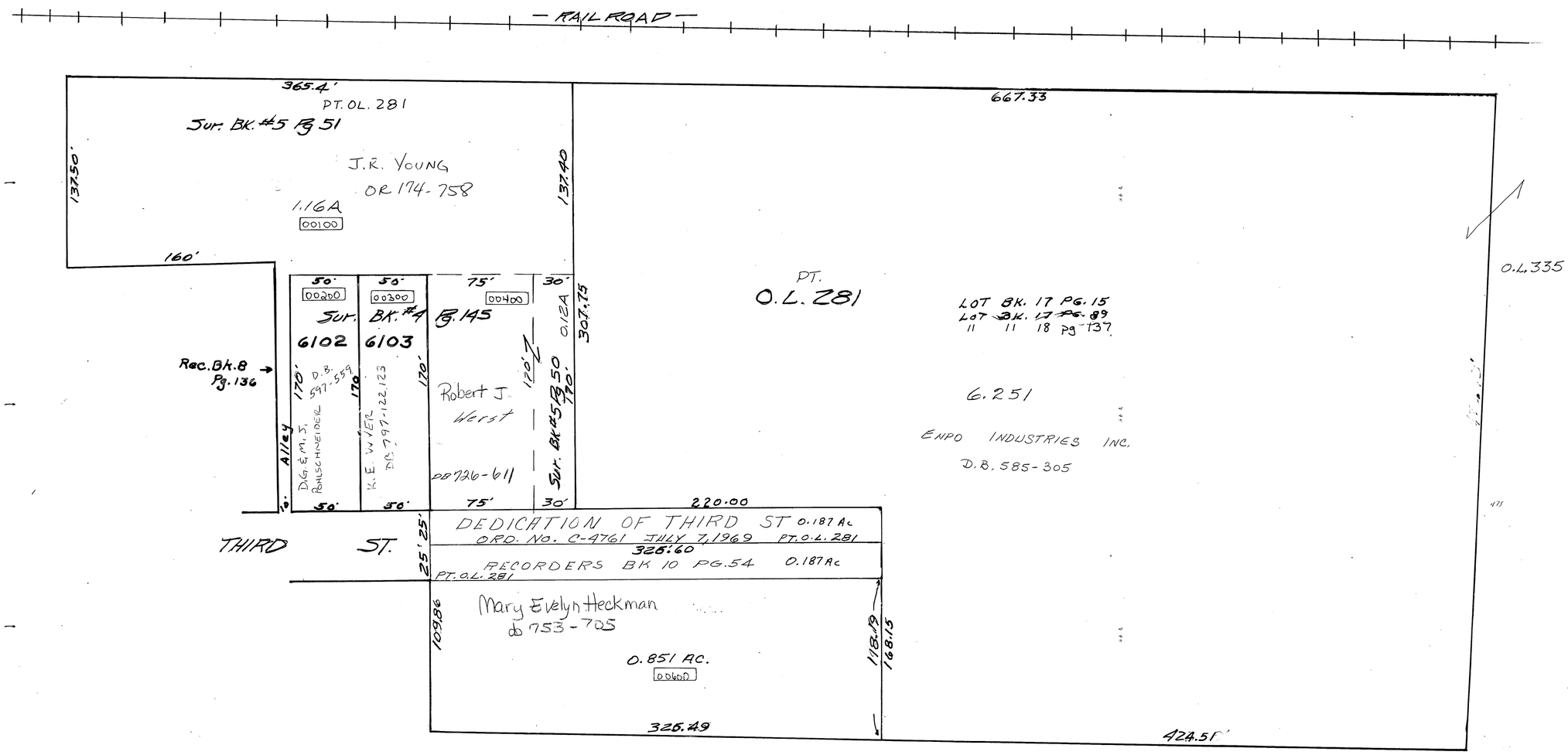

PIQUA S.E. SECTION

PLAT 39

SCALE: 1" = 100'

SMDA NUMBER
N44-SE039_- _ _ _ _ _

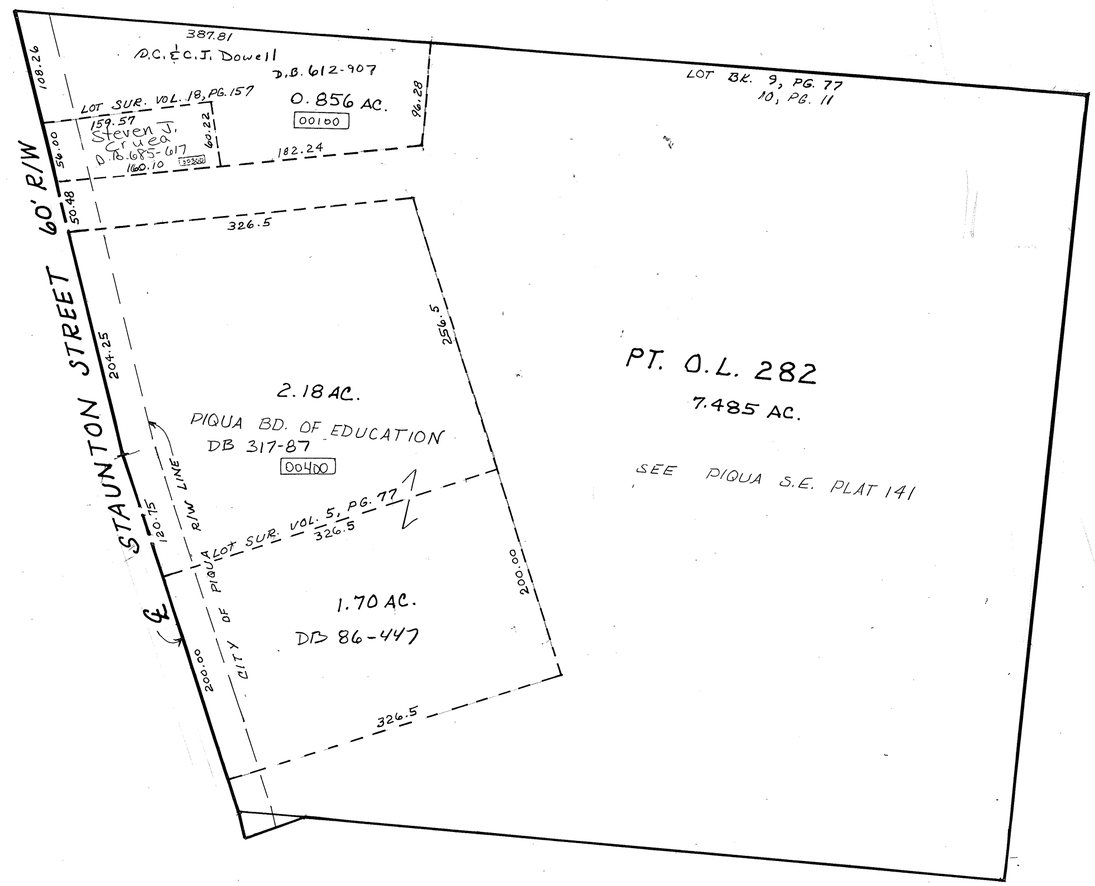

CITY OF PIQUA SECTION 18 TOWN 6 RANGE 6

SE PLAT 40

SCALE: 1" = 30'

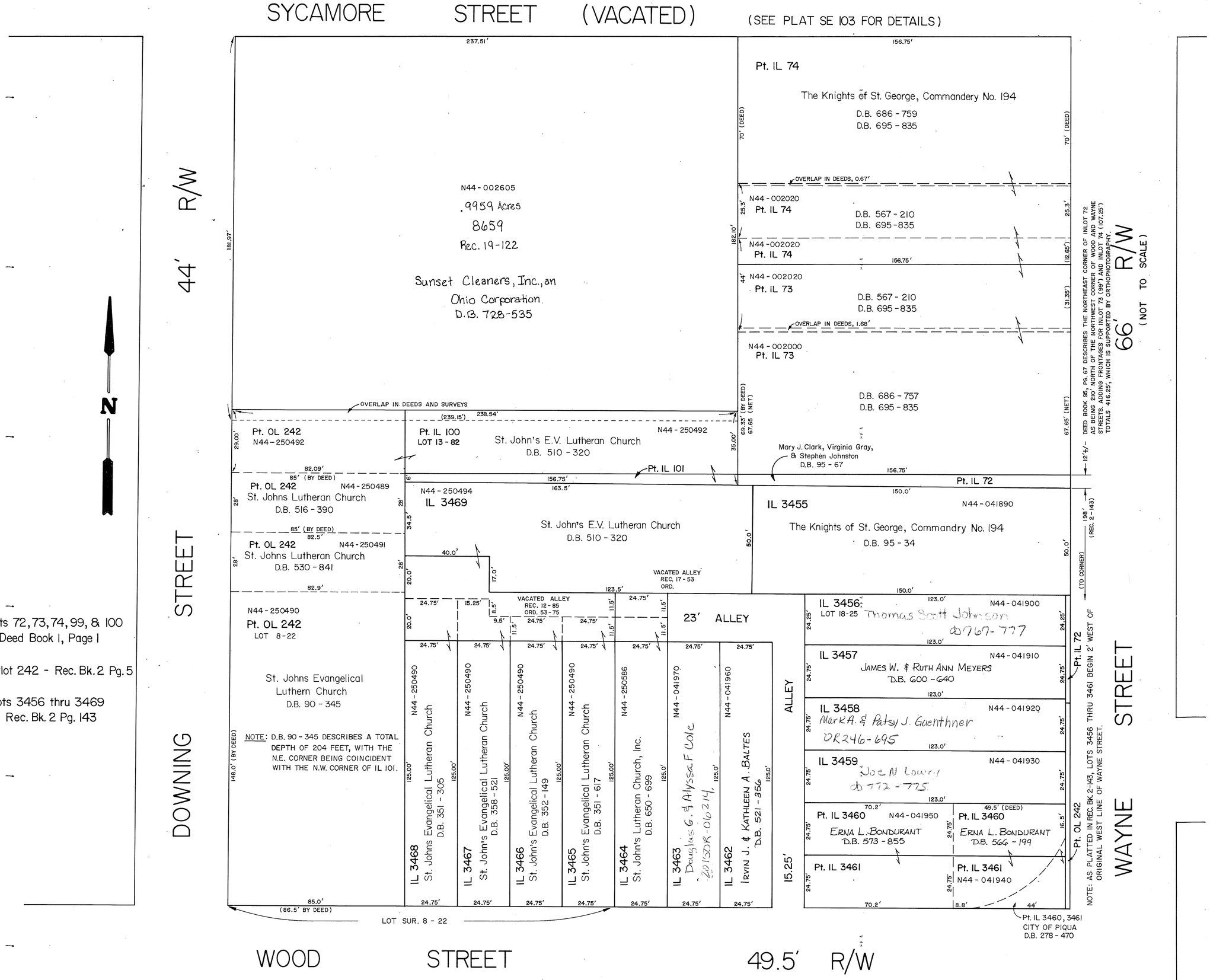

REVISED 3-13-2007

PIQUA Corporation

S.E. SECTION

PLAT NO. 41
SCALE 1-INCH=30 FEET

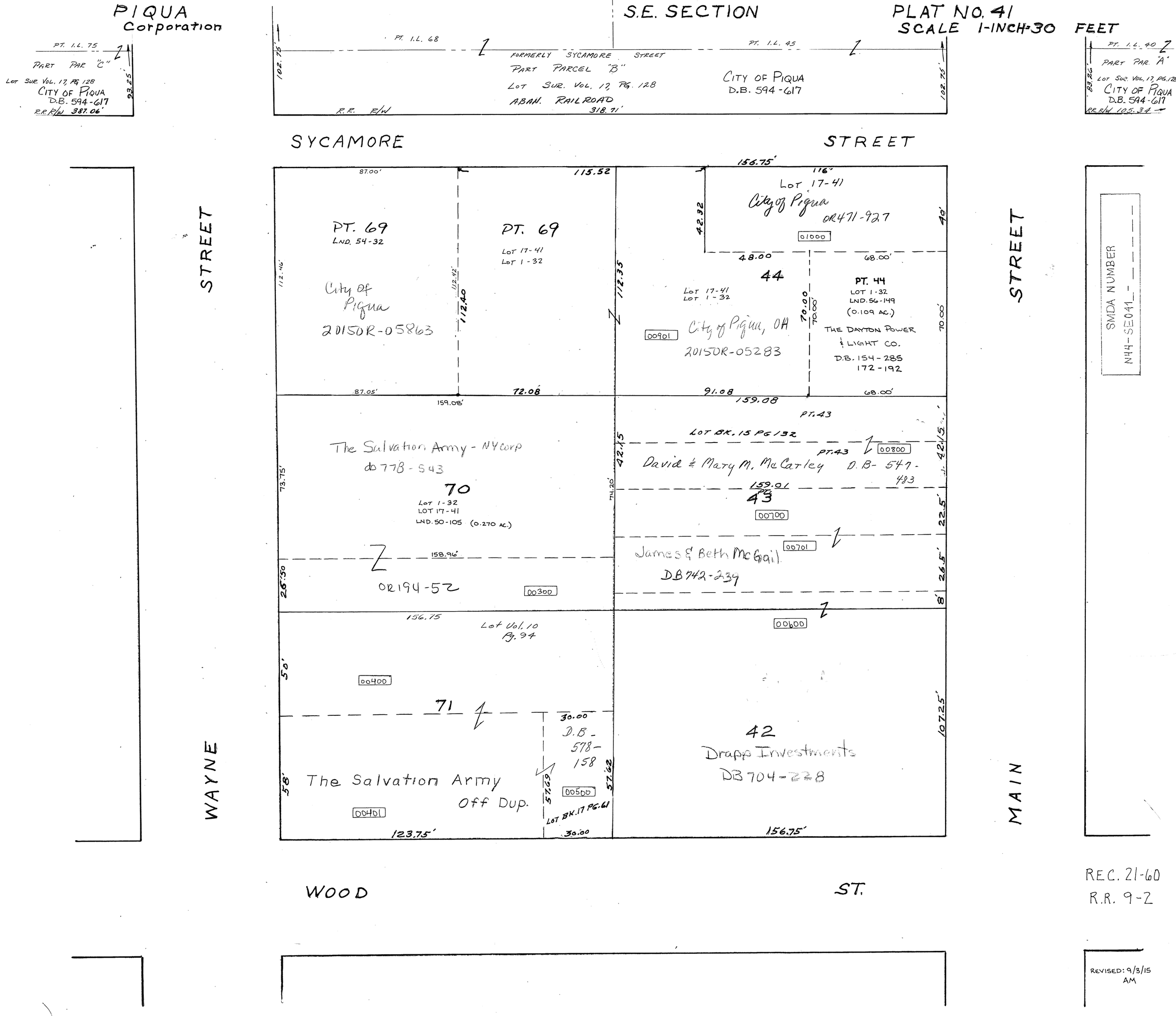

REC. 21-60
R.R. 9-2

REVISED: 9/3/15
AM

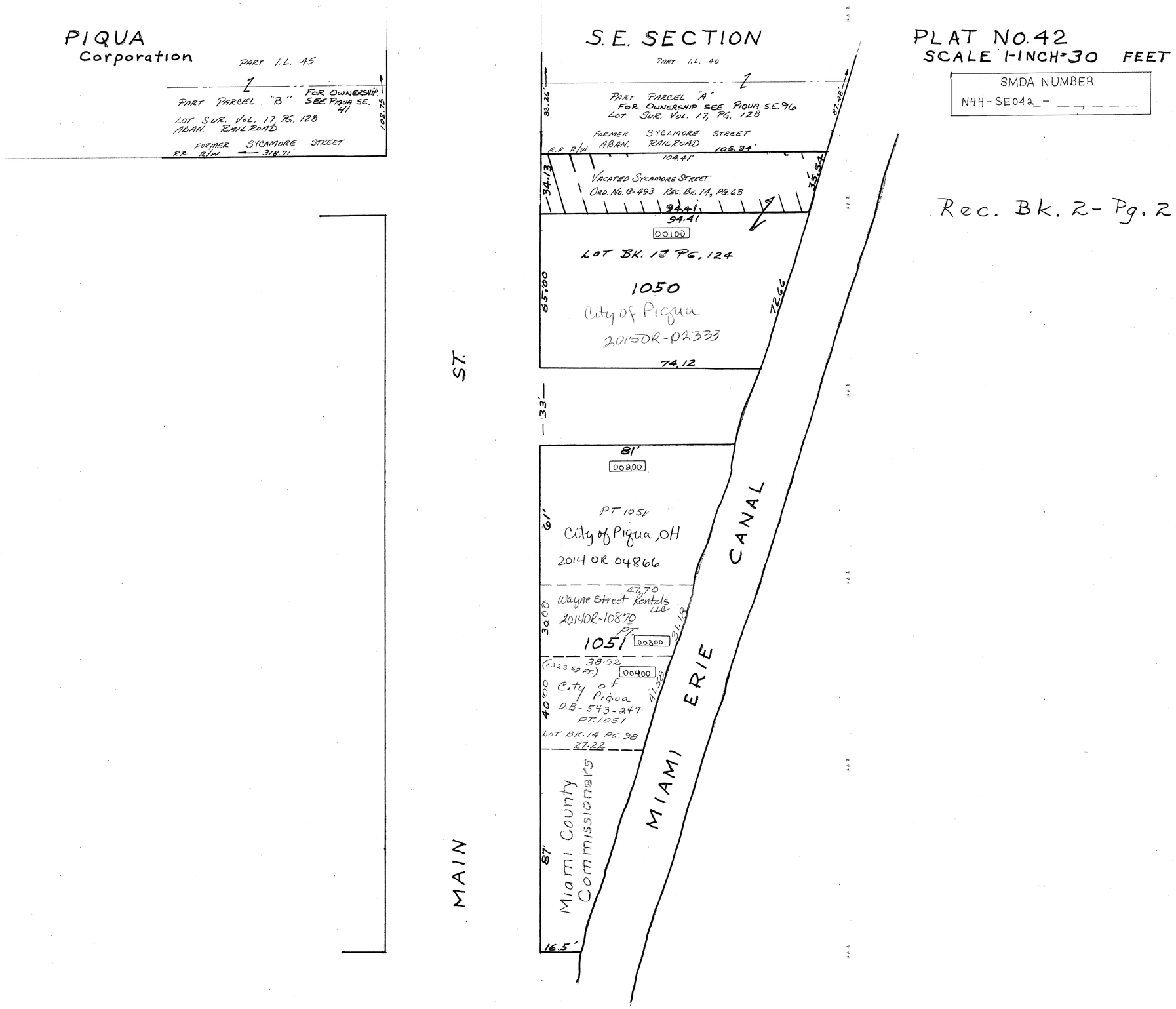
PIQUA
Corporation
PART I.L. 45
PART PARCEL "B"
FOR OWNERSHIP SEE PIQUA SE. 41
LOT SUR. VOL. 17, PG. 128
ABAN. RAILROAD
FORMER SYCAMORE STREET
R.R. R/W
318.71'
102.75
S.E. SECTION
PART I.L. 40
PART PARCEL "A"
FOR OWNERSHIP SEE PIQUA S.E. 96
LOT SUR. VOL. 17, PG. 128
FORMER SYCAMORE STREET
ABAN. RAILROAD
R.R. R/W
105.34'
104.41'
83.26'
87.48'
VACATED SYCAMORE STREET
ORD. NO. C-493 REC. BK. 14, PG. 63
34.13
35.54
94.41
94.41
00100
LOT BK. 13 PG. 124
1050
City of Piqua
20150R-02333
65.00
72.66
74.12
33'
81'
00200
PT 1051
City of Piqua, OH
2014 OR 04866
61'
47.70
Wayne Street Rentals LLC
20140R-10870
PT
1051
00300
31.18
30.00
38.92
(1323 SQ FT.)
00400
City of Piqua
D.B-543-247
PT. 1051
LOT BK. 14 PG. 98
27.22
41.58
40.00
Miami County Commissioners
87'
16.5'
MAIN ST.
MIAMI ERIE CANAL
PLAT NO. 42
SCALE 1-INCH=30 FEET
SMDA NUMBER
N44-SE042
Rec. Bk. 2-Pg. 2
REC. 21-60
R.R. 9-2

PIQUA
Corporation

S.E. SECTION

PLAT No. 43
SCALE 1-INCH=30 FEET

SMDA NUMBER
N44-SE043_- _ _ _ _ _

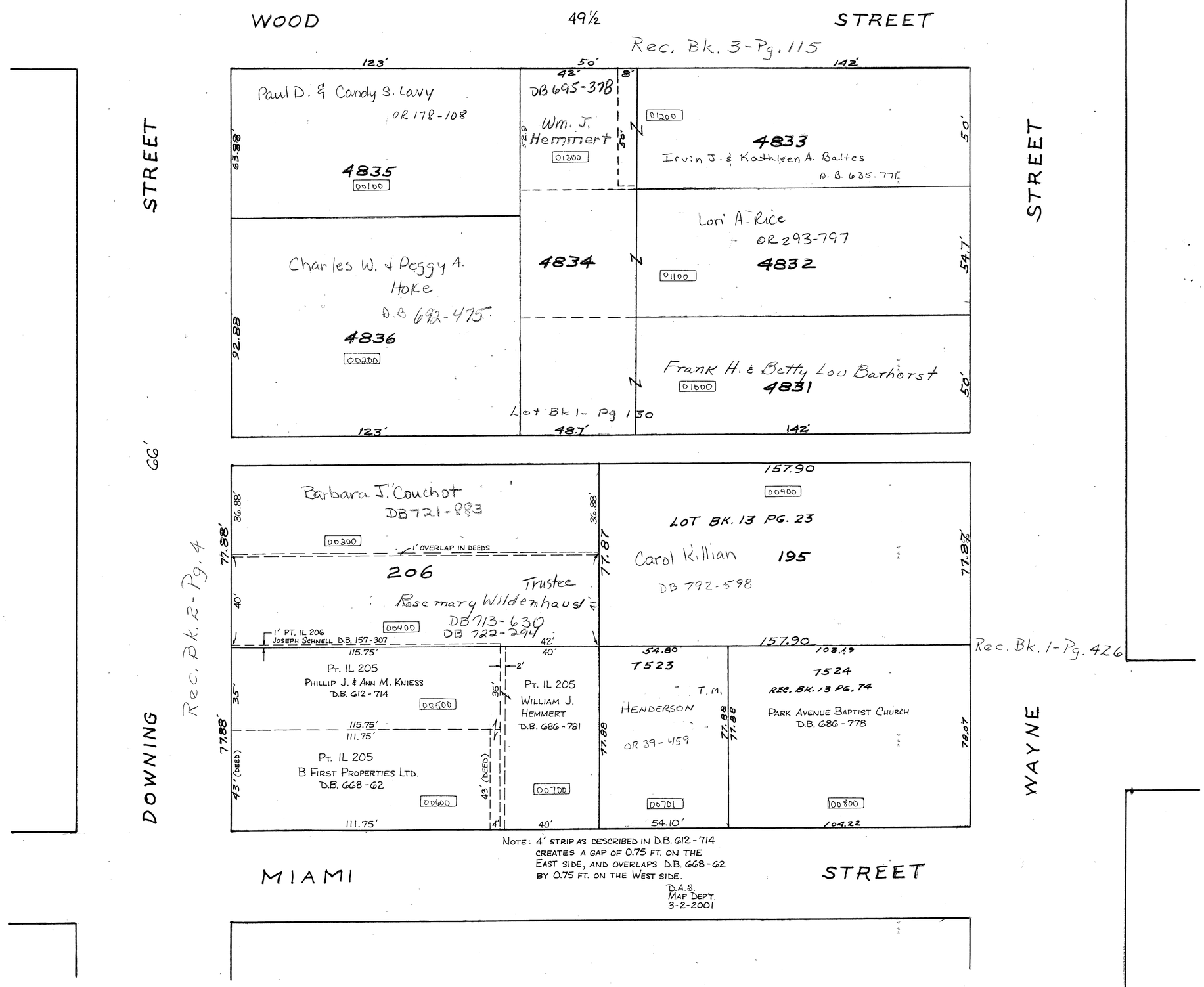

NOTE: 4' STRIP AS DESCRIBED IN D.B. 612-714 CREATES A GAP OF 0.75 FT. ON THE EAST SIDE, AND OVERLAPS D.B. 668-62 BY 0.75 FT. ON THE WEST SIDE.

D.A.S.
MAP DEP'T.
3-2-2001

REV. 3-2-2001

PIQUA Corporation

S.E. SECTION

PLAT No. 44
SCALE 1-INCH=30 FEET

SMDA NUMBER
N44-SE044_-_____

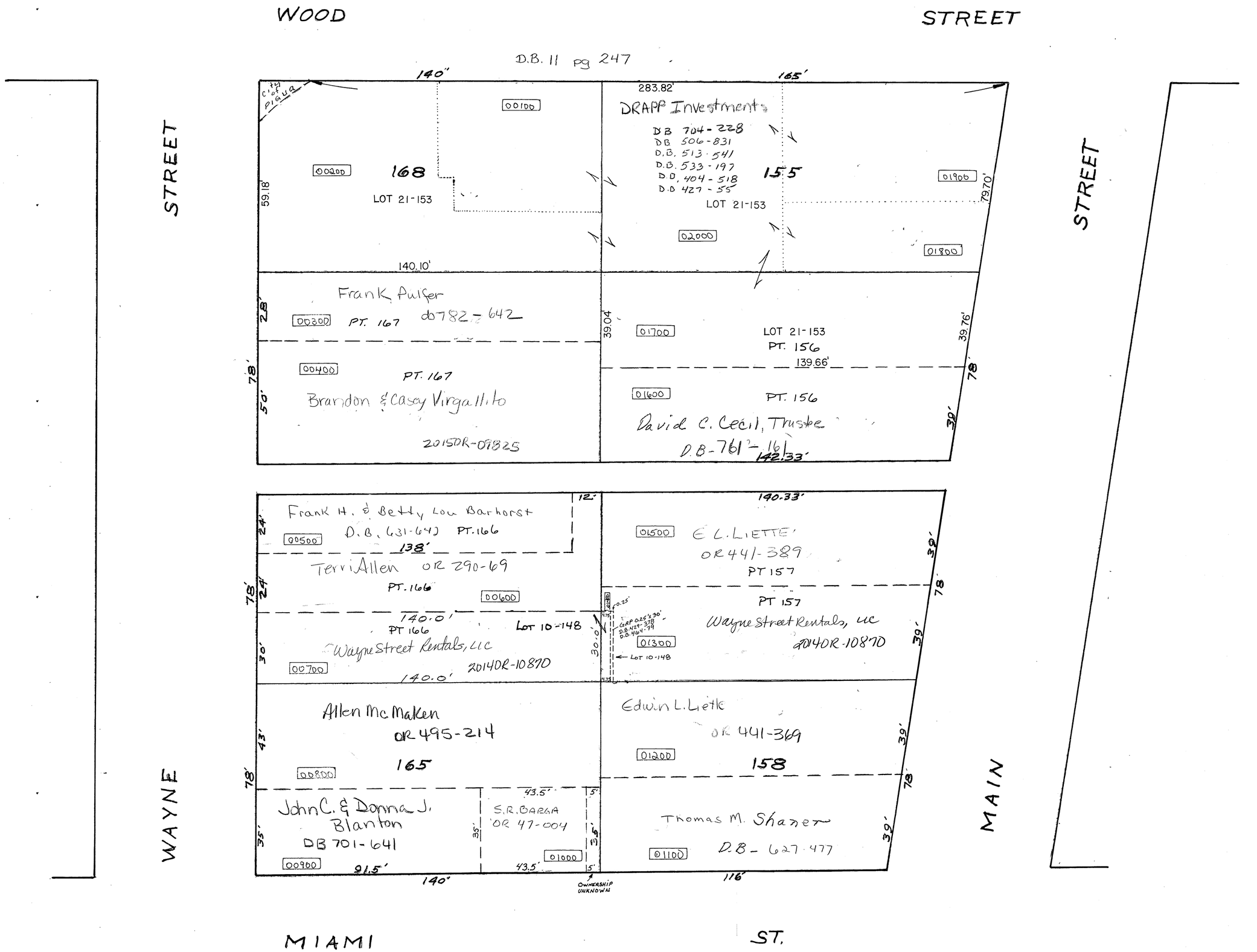

REVISED 2-9-2000

MIAMI COUNTY, OHIO

CITY OF PIQUA

S.E. PLAT 45

SCALE: 1" = 30'

SMDA NUMBER
N44-SE045_- _ _ _ _ _

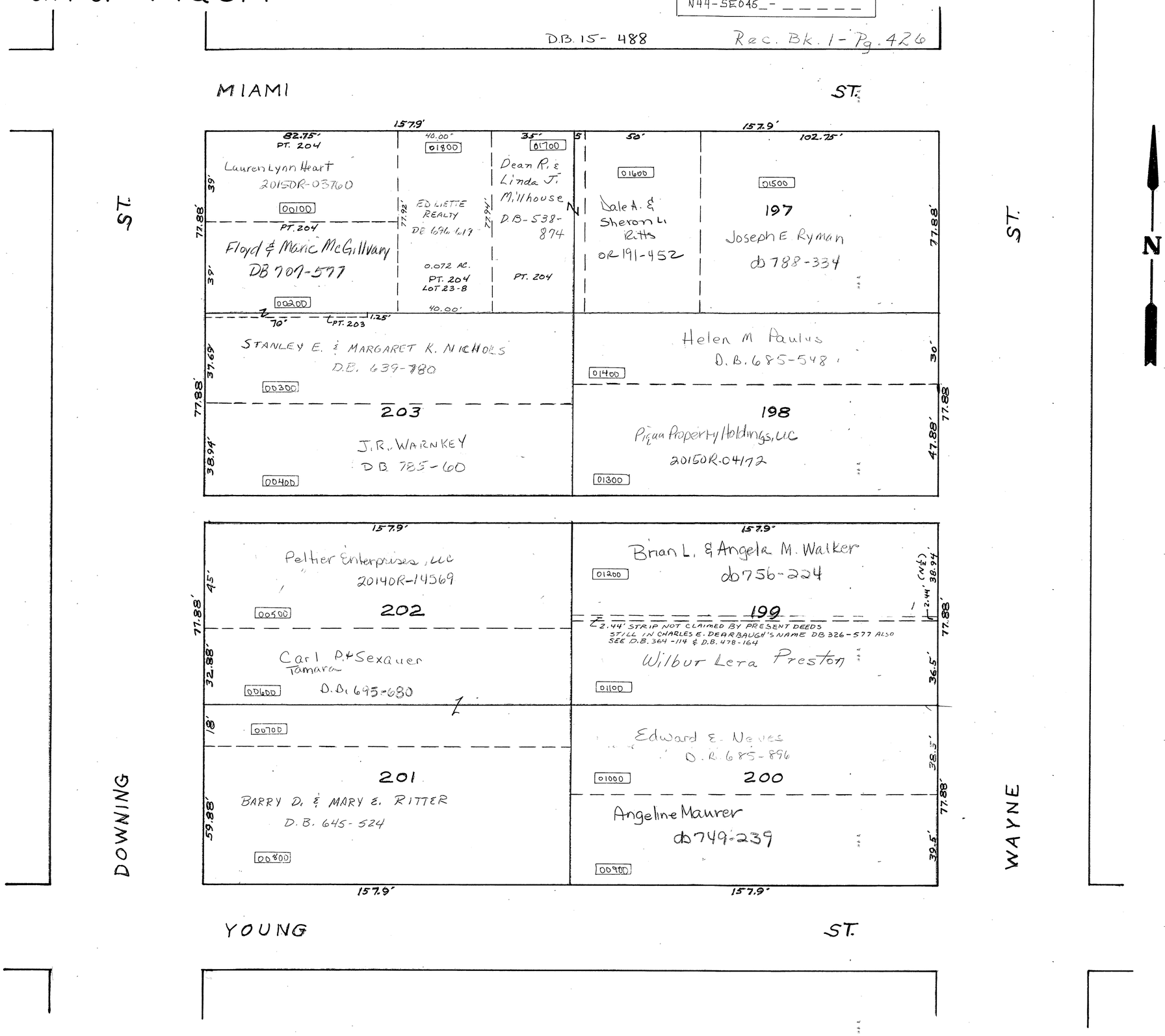

REVISED 6-29-1999

PIQUA Corporation

S.E. SECTION

PLAT No. 46
SCALE 1-INCH=30 FEET.

SMDA NUMBER
N44-SE046_- _ _ _ _ _

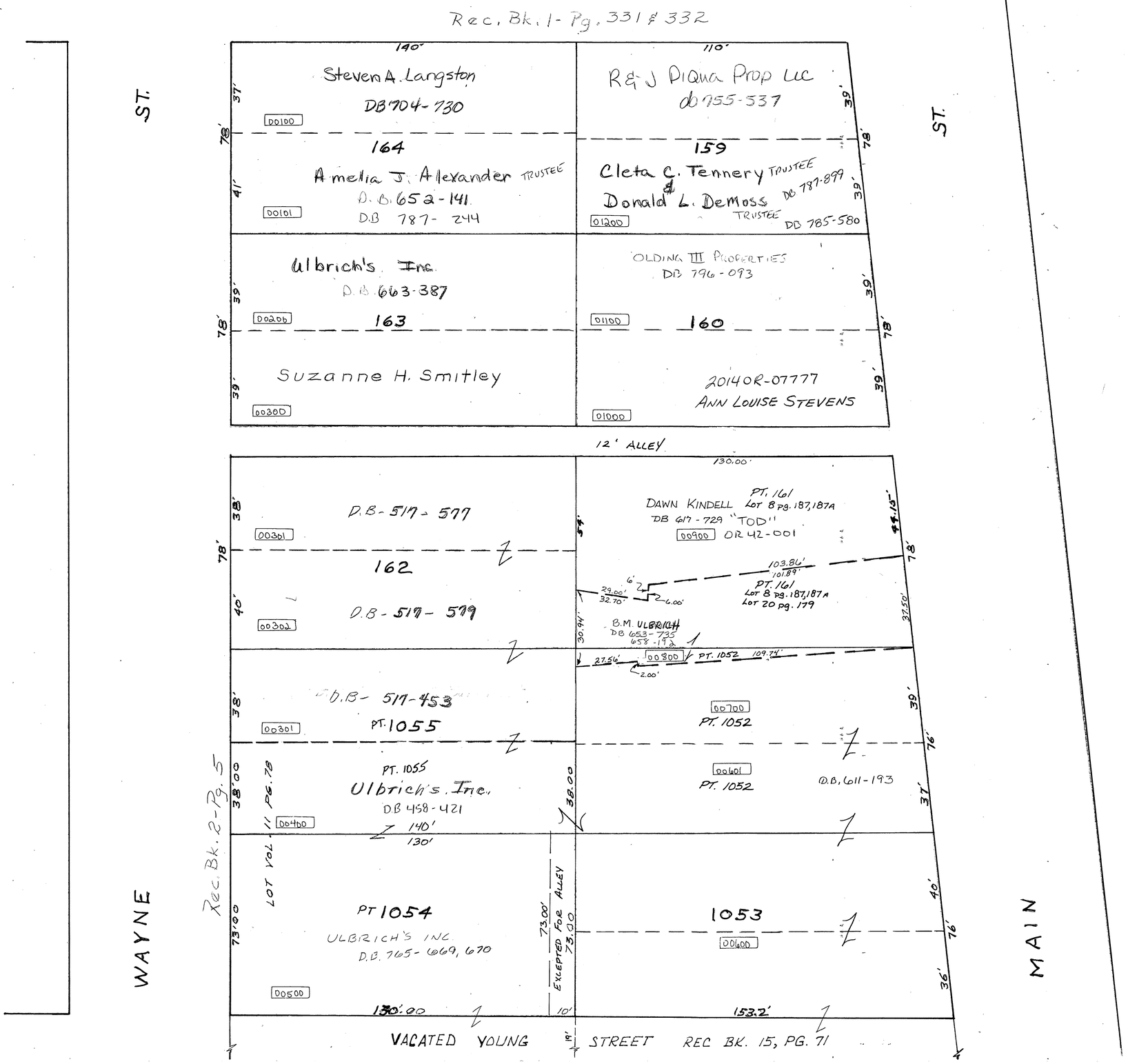

NORTH

REVISED 9-27-2005
D. VENTURA

PIQUA
Corporation

S.E. SECTION

PLAT NO. 47
SCALE 1-INCH=40 FEET

SMDA NUMBER
N44-SE047_- _ _ _ _ _

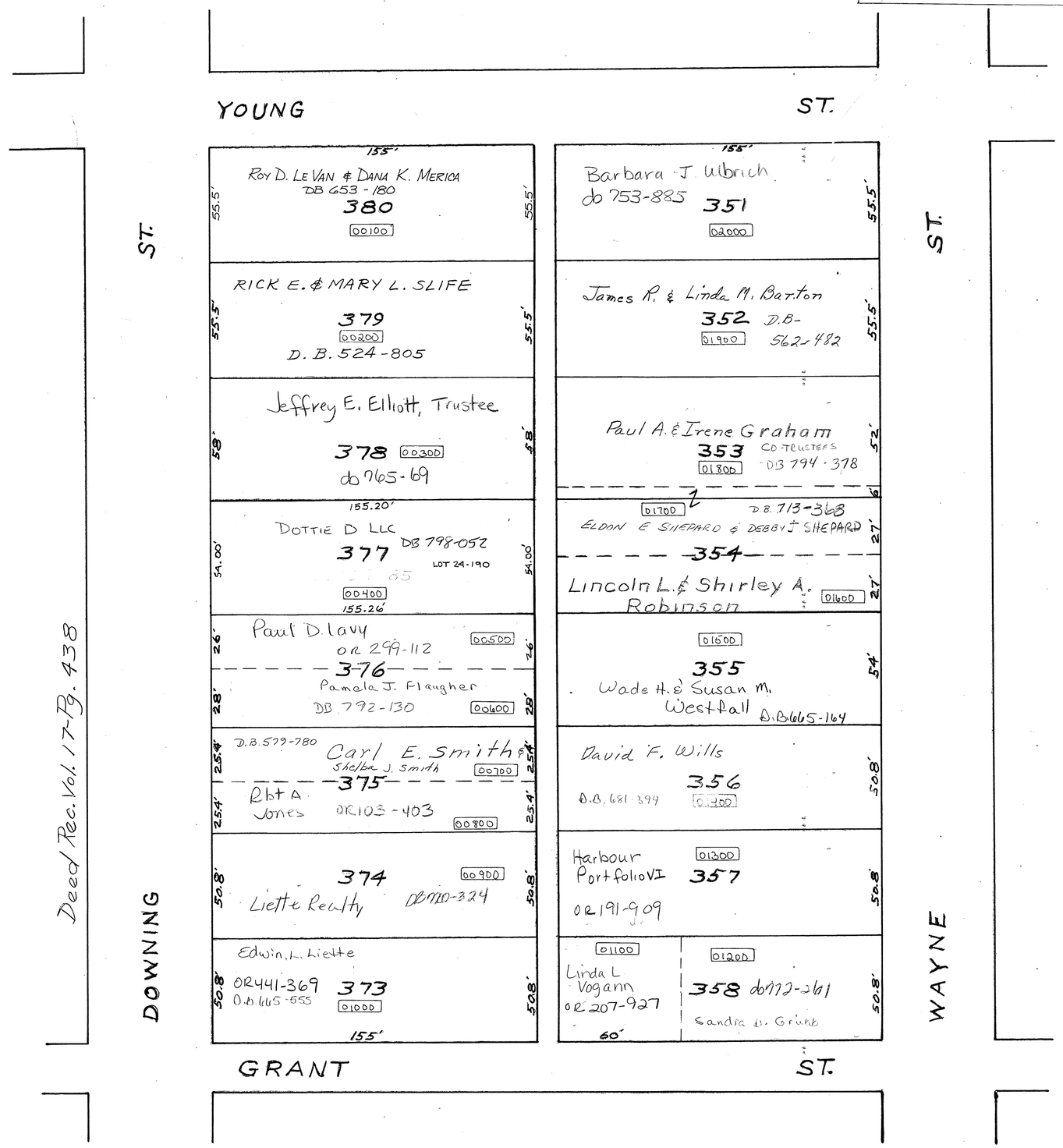

Deed Rec. Vol. 17-Pg. 438

CITY OF PIQUA
MIAMI COUNTY, OHIO

SECTION 18 TOWN 6 RANGE 6

PLAT SE 48

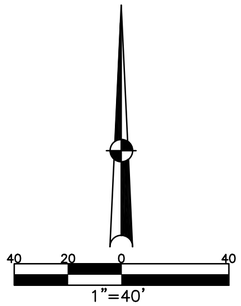

ABBREVIATION LEGEND

20140R–07759	= RECORDER'S DOCUMENT NUMBER
OR 406–509	= OFFICIAL RECORD 406 PAGE 509
D.B. 613–172	= DEED BOOK 613, PAGE 172
REC. 15–72	= RECORDER'S PLAT BOOK 15, PAGE 72
LND. 33–15	= LAND SURVEY VOLUME 33, PAGE 15
LOT 19–12	= LOT SURVEY VOLUME 19, PAGE 12
R.R. 8–29	= ROAD RECORD VOLUME 8, PAGE 29
R/W	= RIGHT OF WAY
℄	= CENTERLINE
AC.	= ACRES
TWP.	= TOWNSHIP
TR.	= TRACT
IL	= INLOT

LINE LEGEND

- Blow–up Boundary
- Property Line
- Lot Split Line
- Section Line
- Centerline
- Right–of–Way Line
- Corporation Line

SURVEY INDEX

LOT 8 – 6 LOT 11 – 44 LOT 11 – 187 LOT 13 – 184 LOT 21 – 14		REC. 15 – 71 D.B. 15 – 585

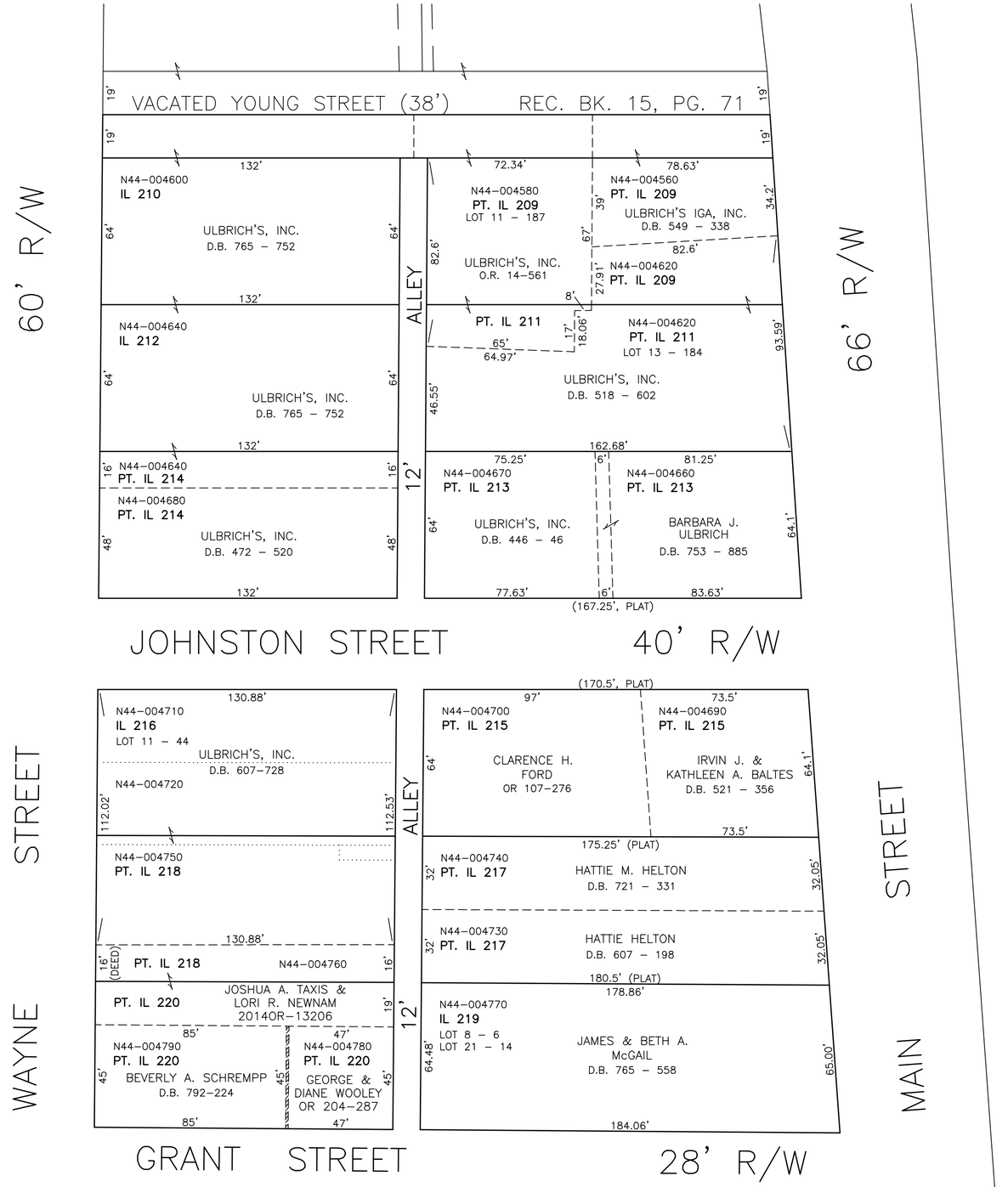

PREPARED BY: MIAMI COUNTY ENGINEER'S MAP DEPARTMENT
PAUL P. HUELSKAMP, COUNTY ENGINEER
DATE: SEPTEMBER 28, 2006
REVISED: DECEMBER 9, 2014 DS

PIQUA
Corporation

S.E. SECTION

PLAT NO. 49
Scale 1" = 40'

SMDA NUMBER
N44-SE049_- _ _ _ _ _

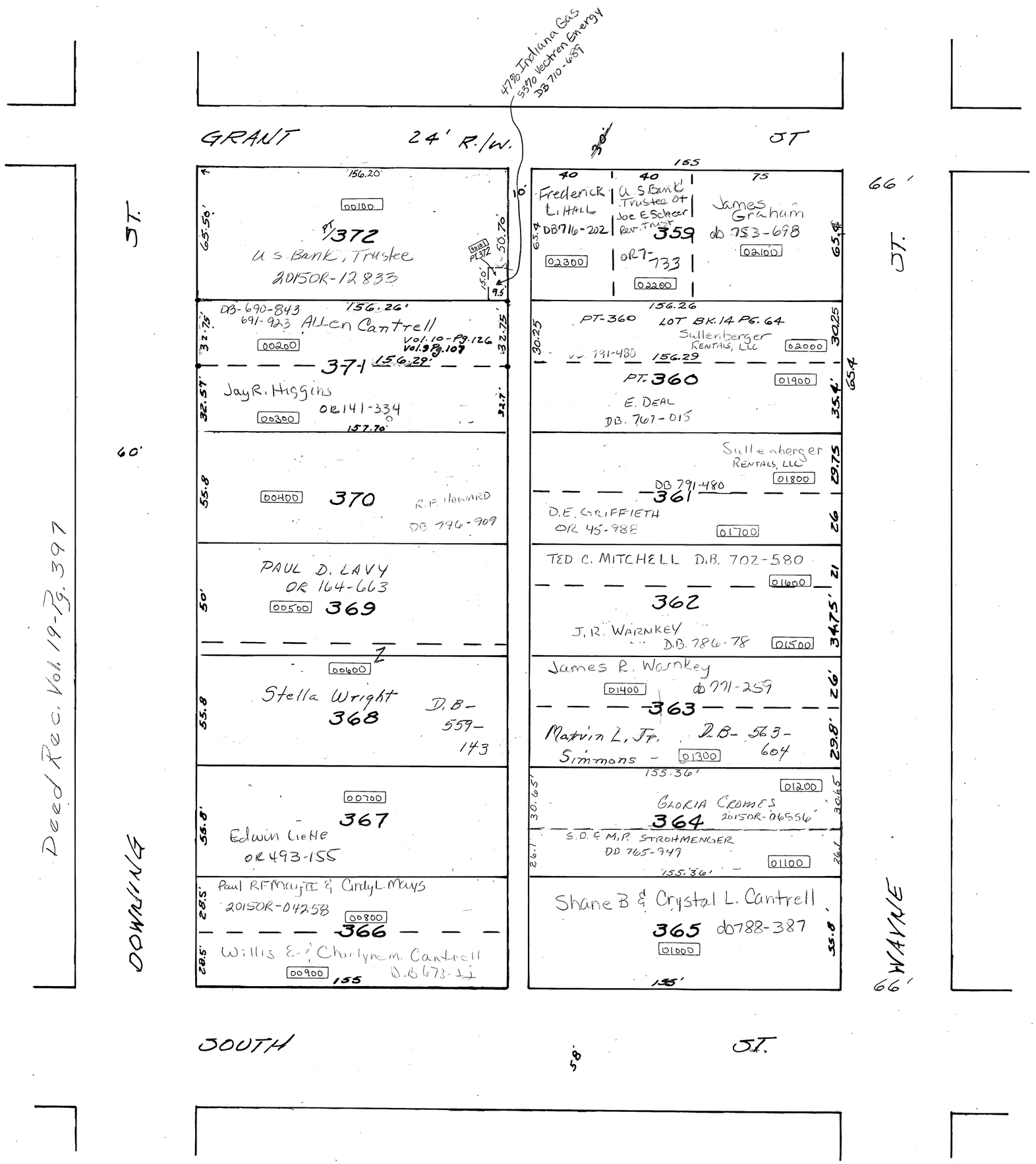

PIQUA Corporation

S.E. SECTION

PLAT No. 50
Scale 1"=40'

SMDA NUMBER
N44-SE050_-_____

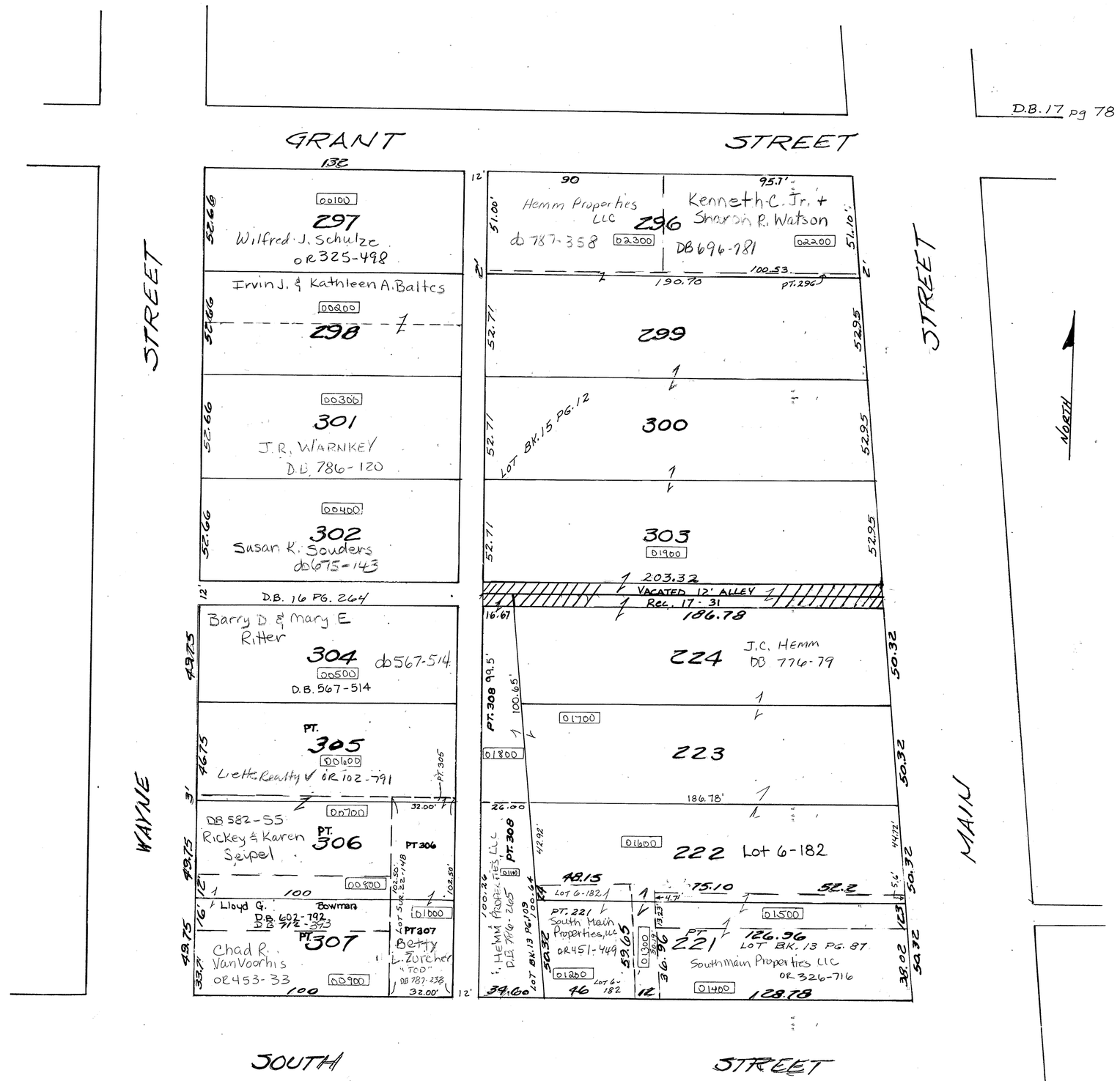

REVISED
12-20-2004
D. VENTURA

MIAMI COUNTY, OHIO

CITY OF PIQUA

S.E. PLAT 51

SMDA NUMBER
N44-SE051_- _ _ _ _ _

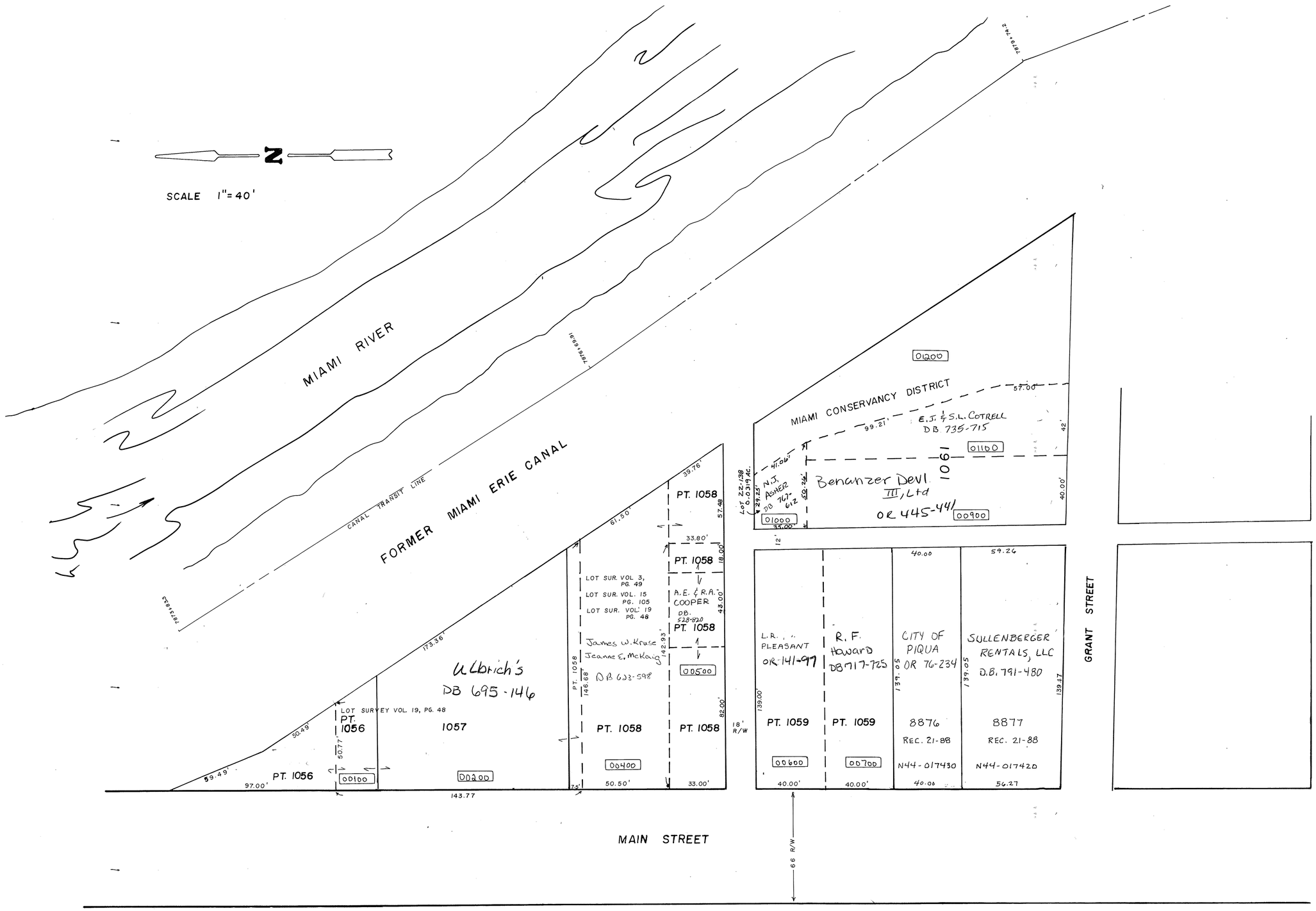

5-10-10 DS

REVISED 7-23-98

PIQUA Corporation

S.E. SECTION

PLAT No. 52
Scale 1" = 40'

SMDA NUMBER
N44-SE052_- _ _ _ _ _

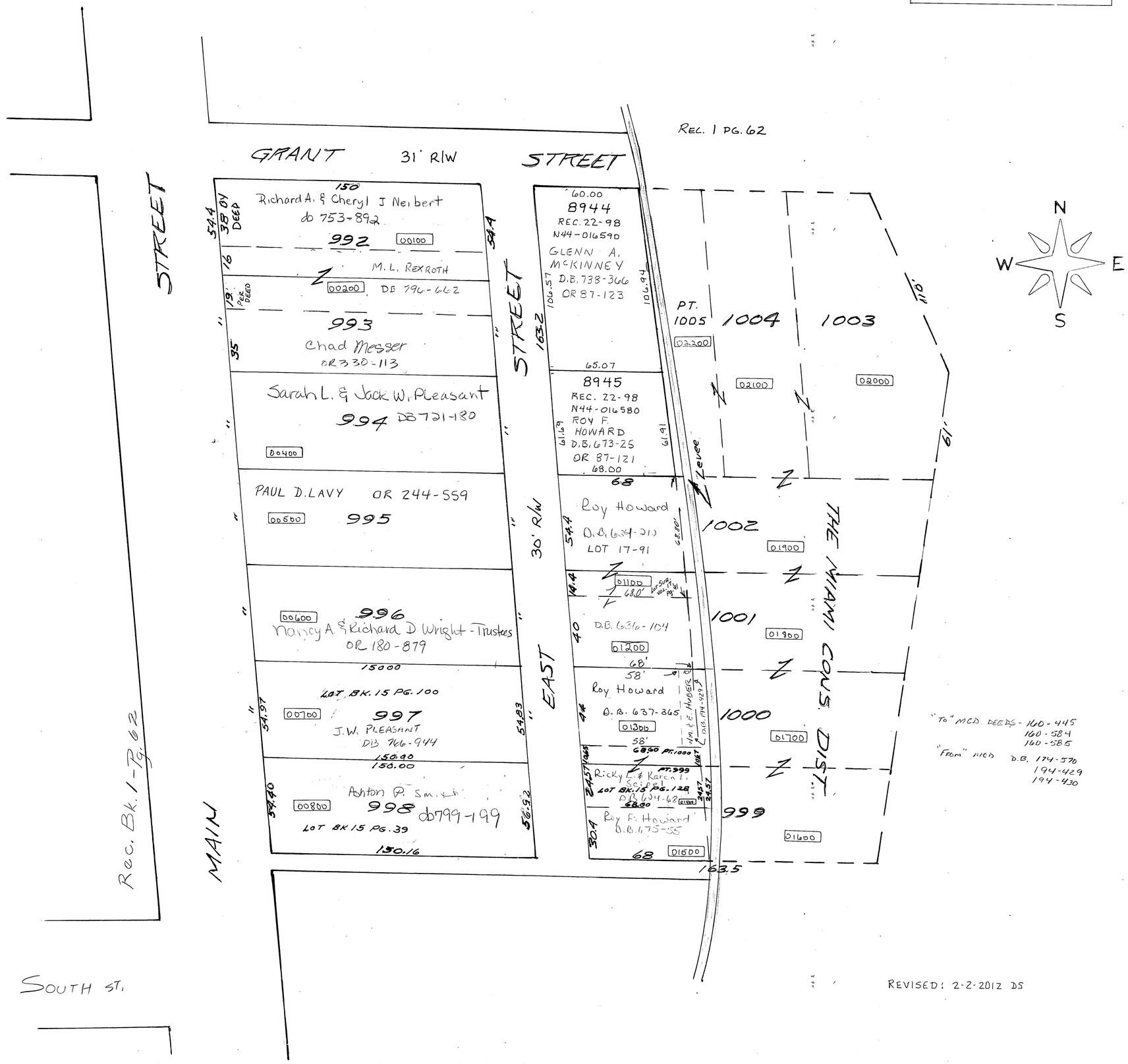

"To" MCD. DEEDS - 160-445
160-584
160-585

"From" MCD D.B. 174-570
194-429
194-430

REVISED: 2-2-2012 DS

PIQUA
Corporation

S.E. SECTION

PLAT No. 53
Scale 1" = 50'

SMDA NUMBER
N44-SE053_- _ _ _ _ _

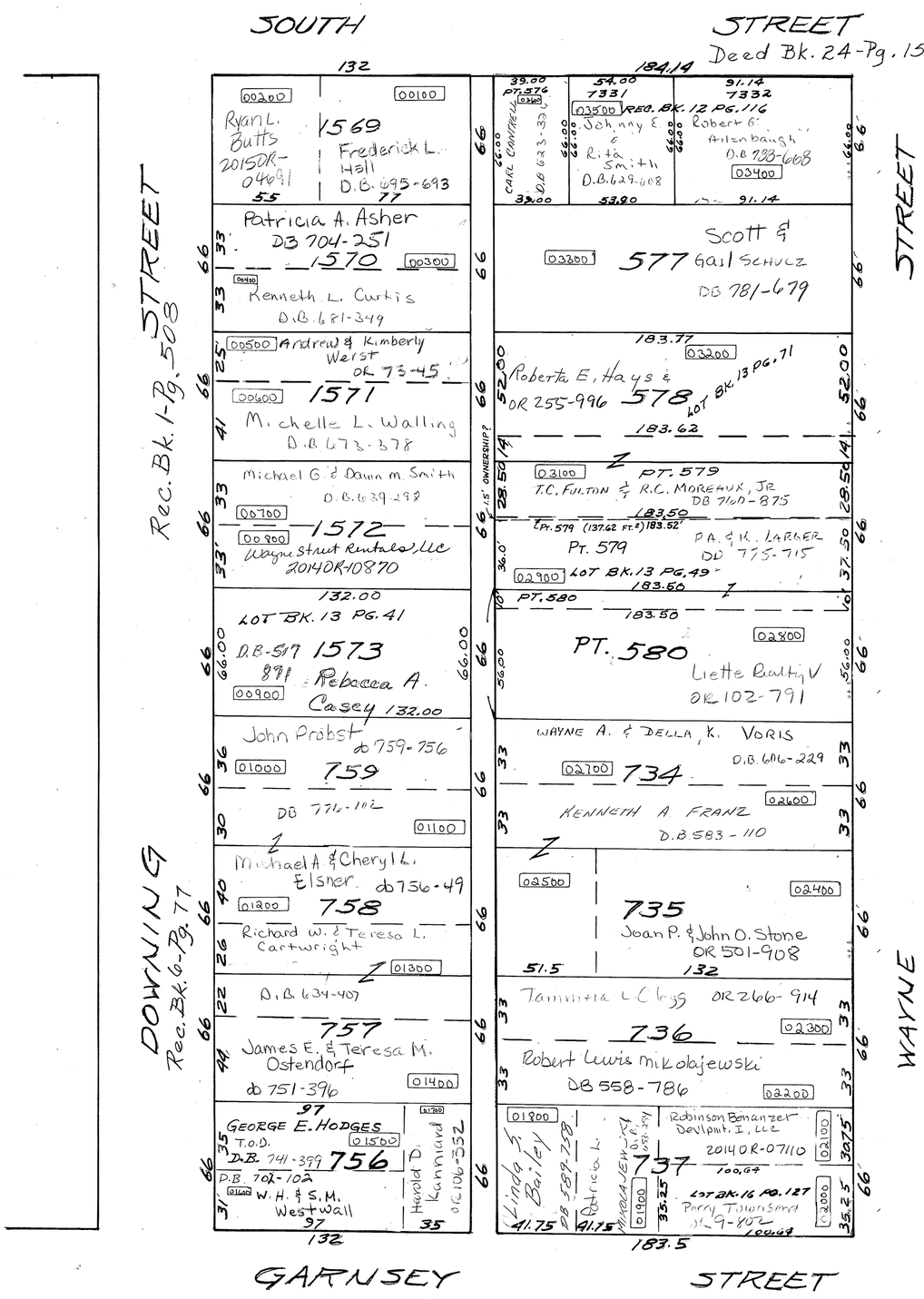

PIQUA Corporation

S.E. SECTION

PLAT No. 54
Scale 1" = 50'

SMDA NUMBER
N44-SE054_- _ _ _ _ _

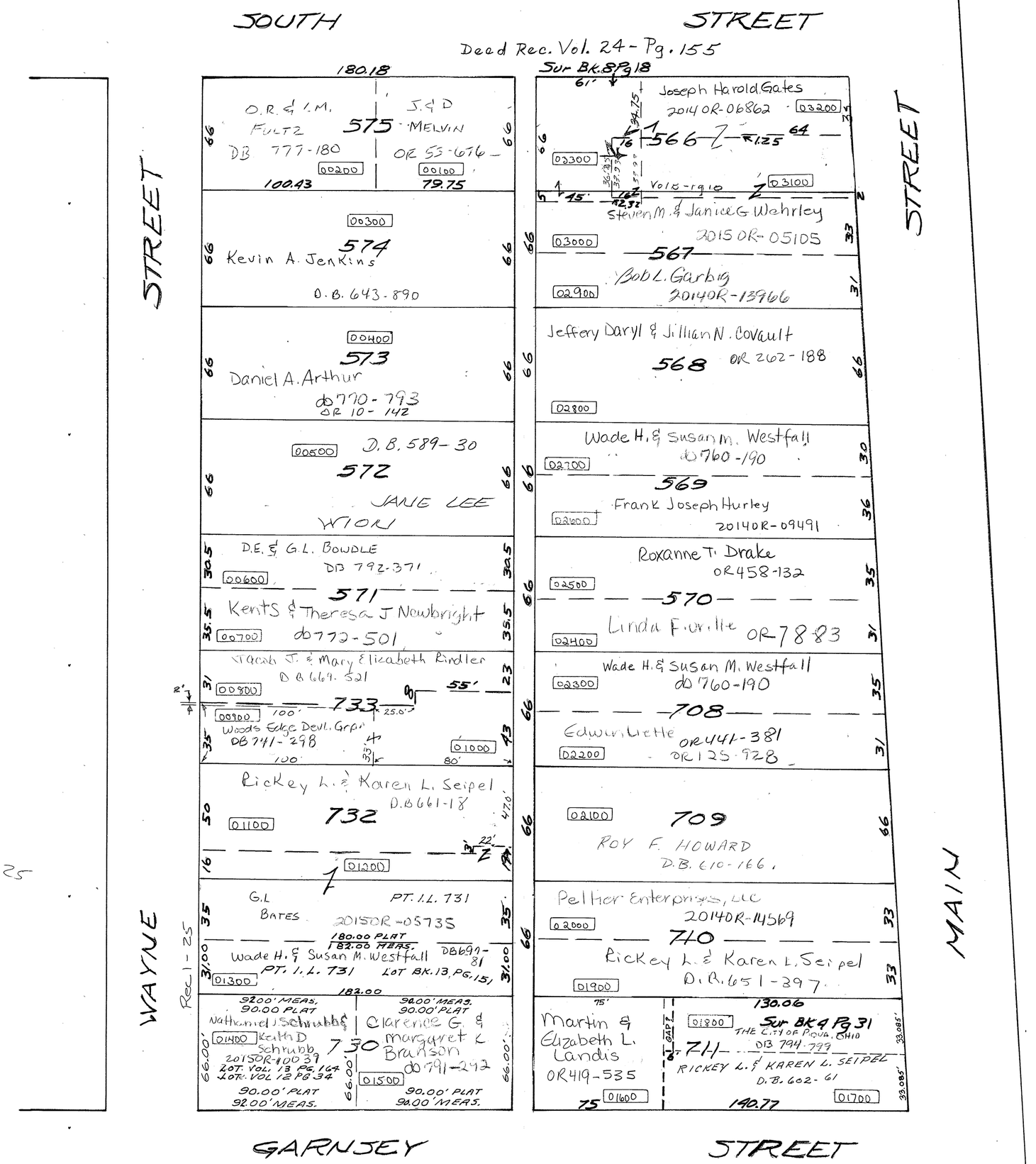

REVISED 1-9-2008

PIQUA
Corporation

S.E. SECTION

PLAT No. 55
SCALE 1-INCH=50 FEET

SMDA NUMBER
N44-SE055_- _ _ _ _ _

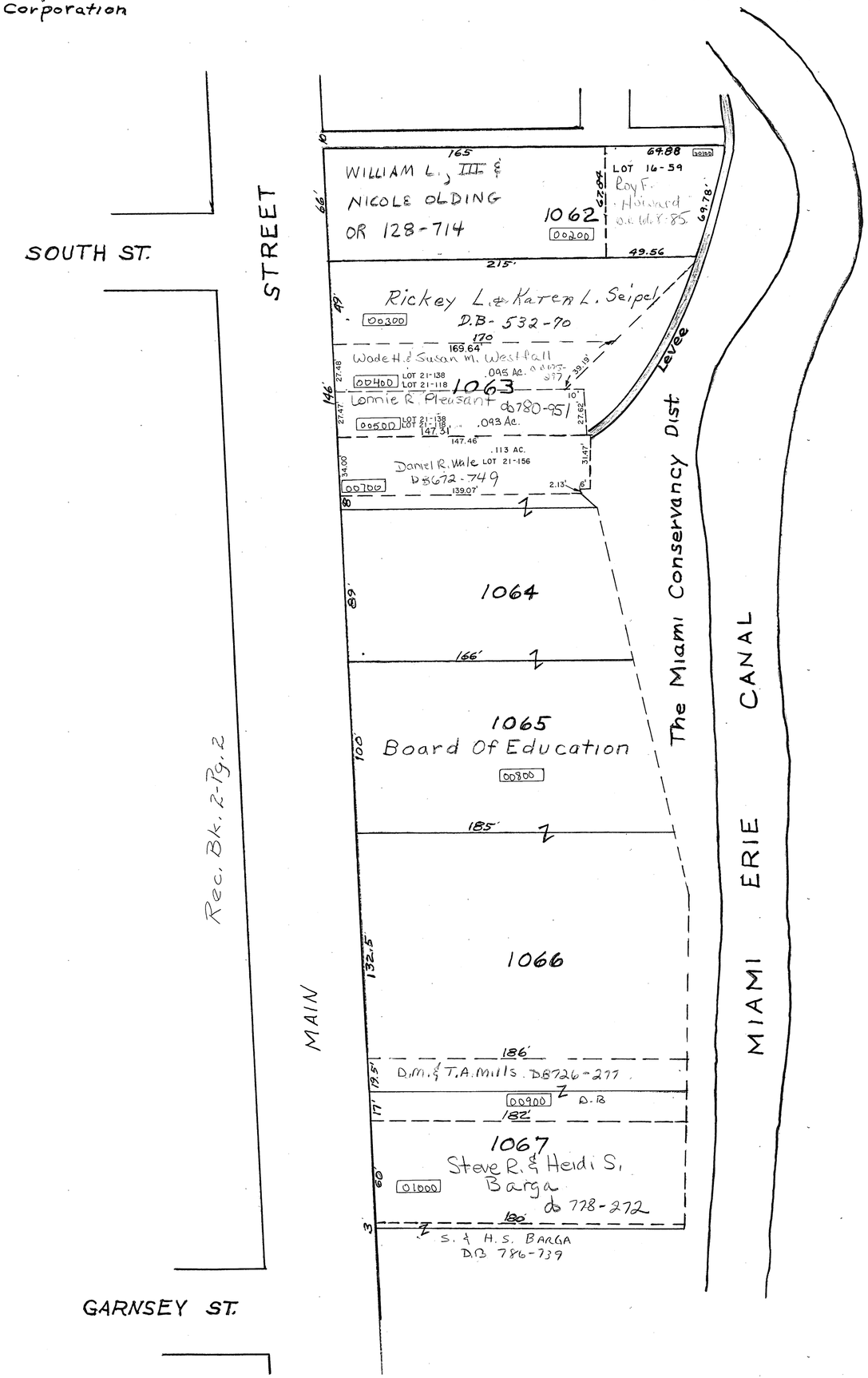

PIQUA
Corporation

S.E. SECTION

PLAT NO. 56
SCALE 1-INCH= 60 FEET

SMDA NUMBER
N44- SE056_- _ _ _ _ _

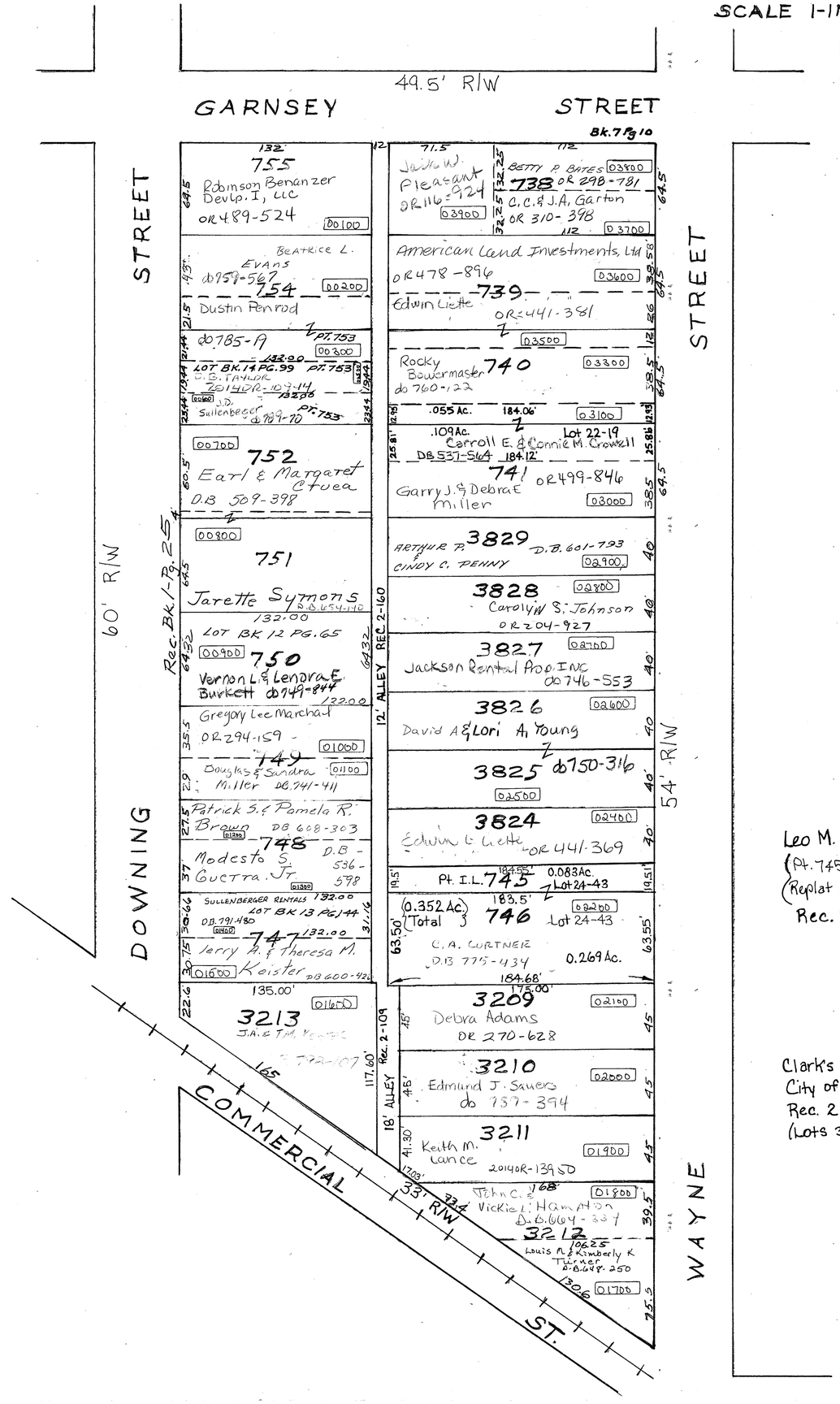

Leo M. Flesh Subdivision
(Pt.745, Inlots 3824-3829)
(Replat of Pt.745, 742-744)
Rec. 2-160

Clark's Addition to the
City of Piqua
Rec. 2-109
(Lots 3209-3213 & O.L. 94)

PIQUA
Corporation

S.E. SECTION

PLAT No 57
SCALE 1-INCH=50 FEET

SMDA NUMBER
N44-SE057_- _ _ _ _ _

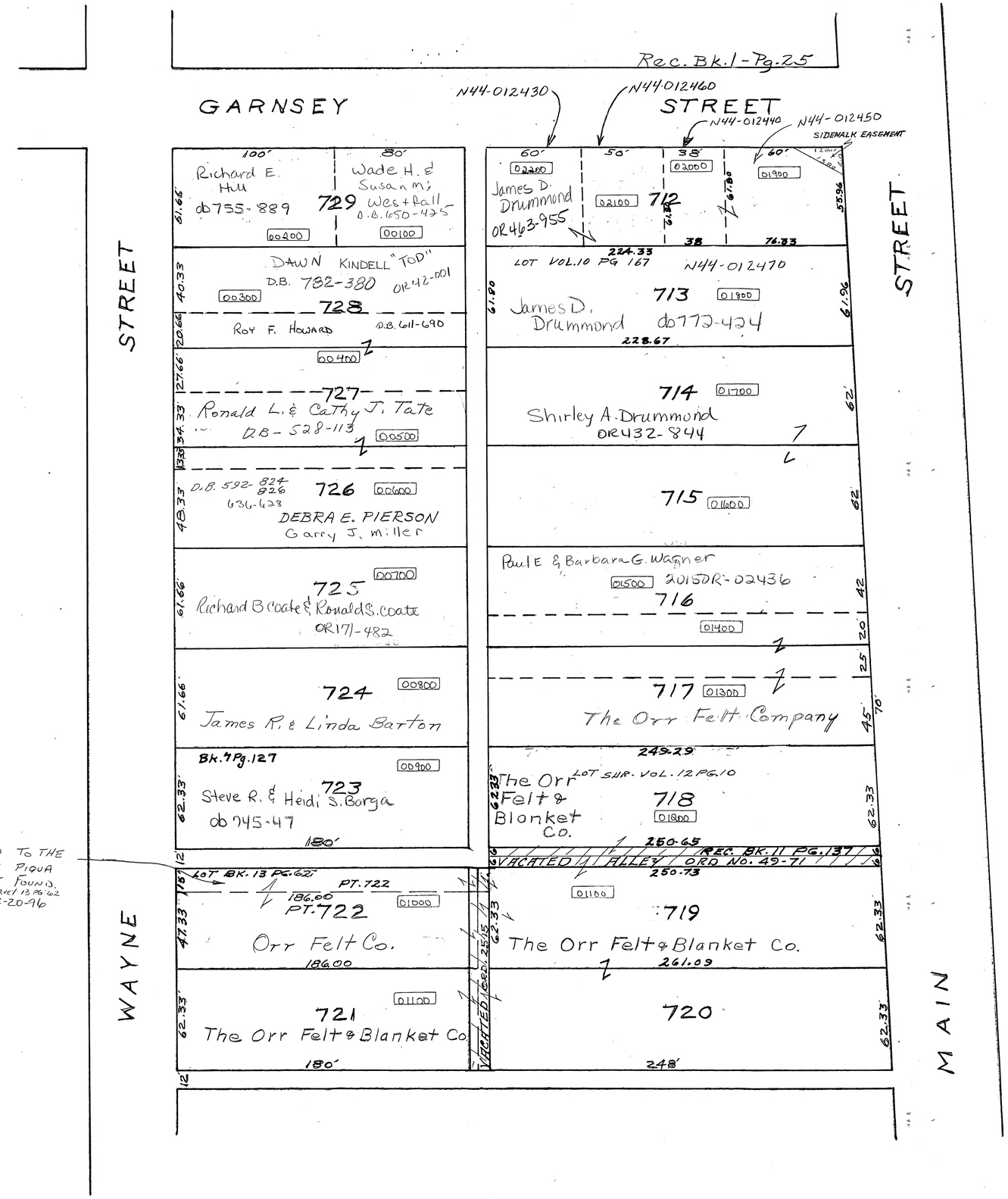

NO DEED TO THE CITY OF PIQUA COULD BE FOUND. SEE LOT SURVEY 13 PG 62 DV 12-20-96

PIQUA
Corporation

S.E. SECTION

PLAT NO. 58
SCALE 1-INCH-60 FEET.

SMDA NUMBER
N44-SE058_- _ _ _ _ _

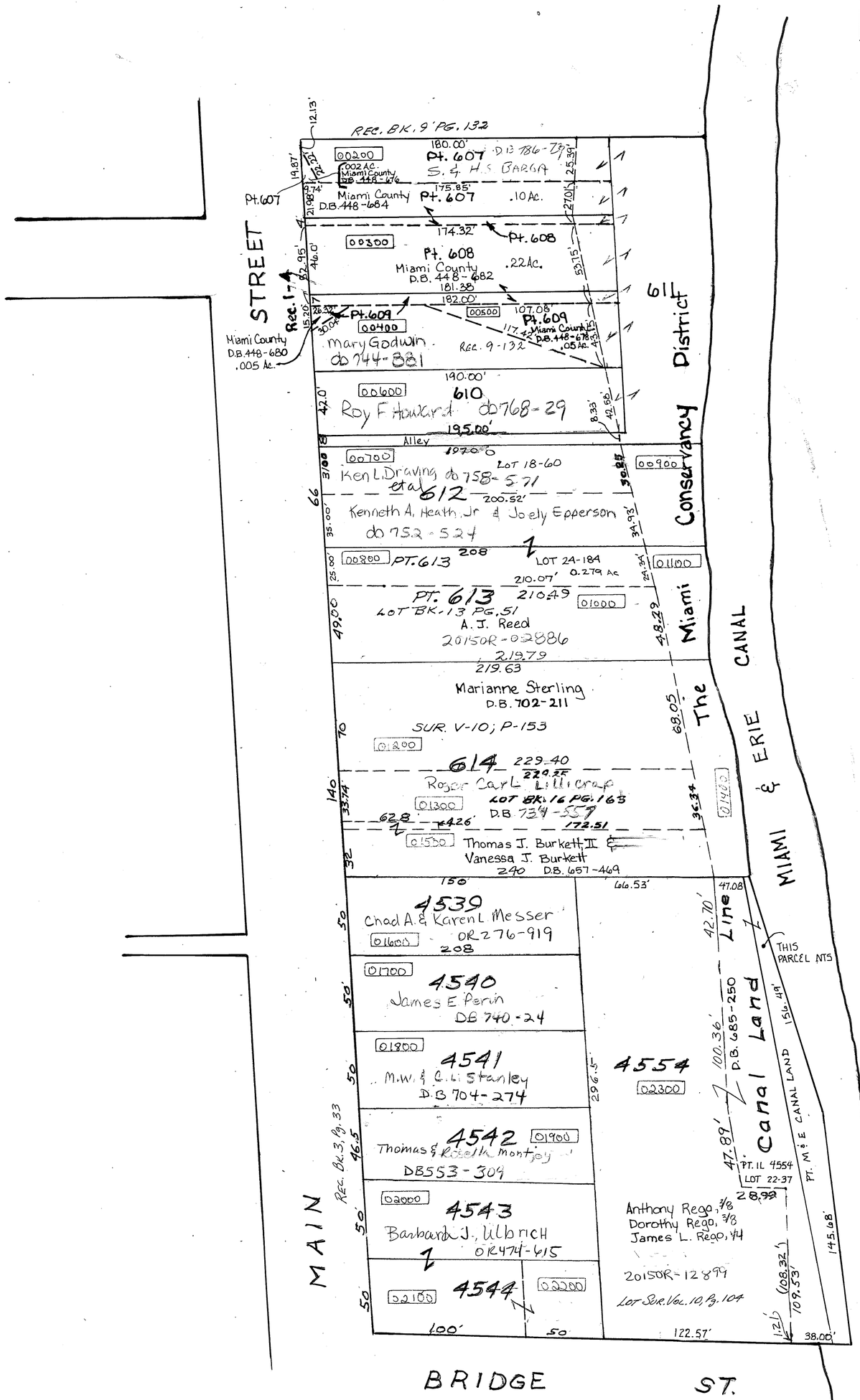

PIQUA
Corporation

S. E. SECTION

PLAT No 59
SCALE 1-INCH=50 FEET

SMDA NUMBER
N44-SE059_- _ _ _ _ _

REC. BK. 3 PG. 33

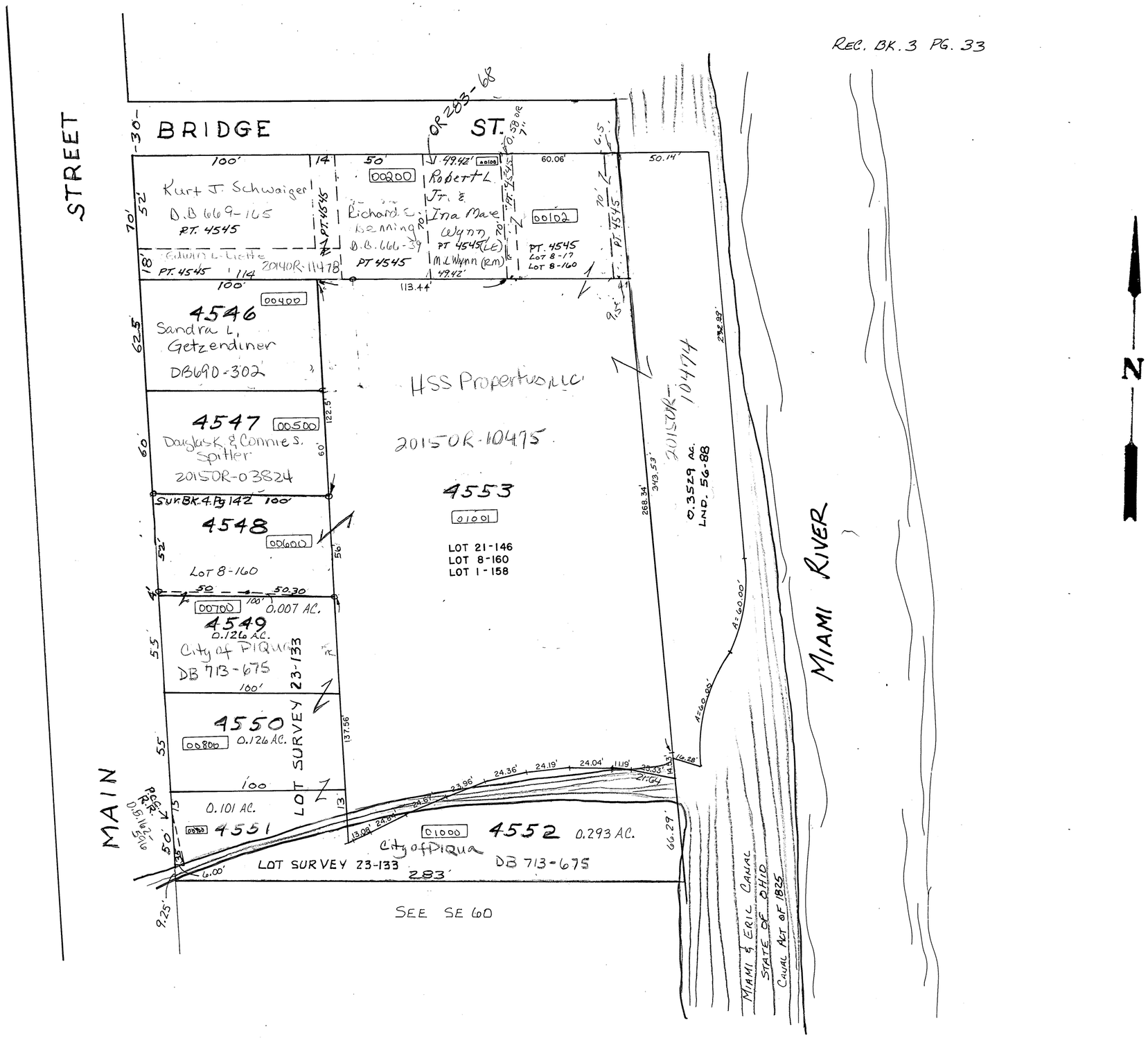

REVISED: 6-9-2015
D VENTURA

PIQUA
Corporation

S.E. SECTION

PLAT NO. 60
SCALE 1-INCH=60 FEET

SMDA NUMBER
N44-SE060_- _ _ _ _ _

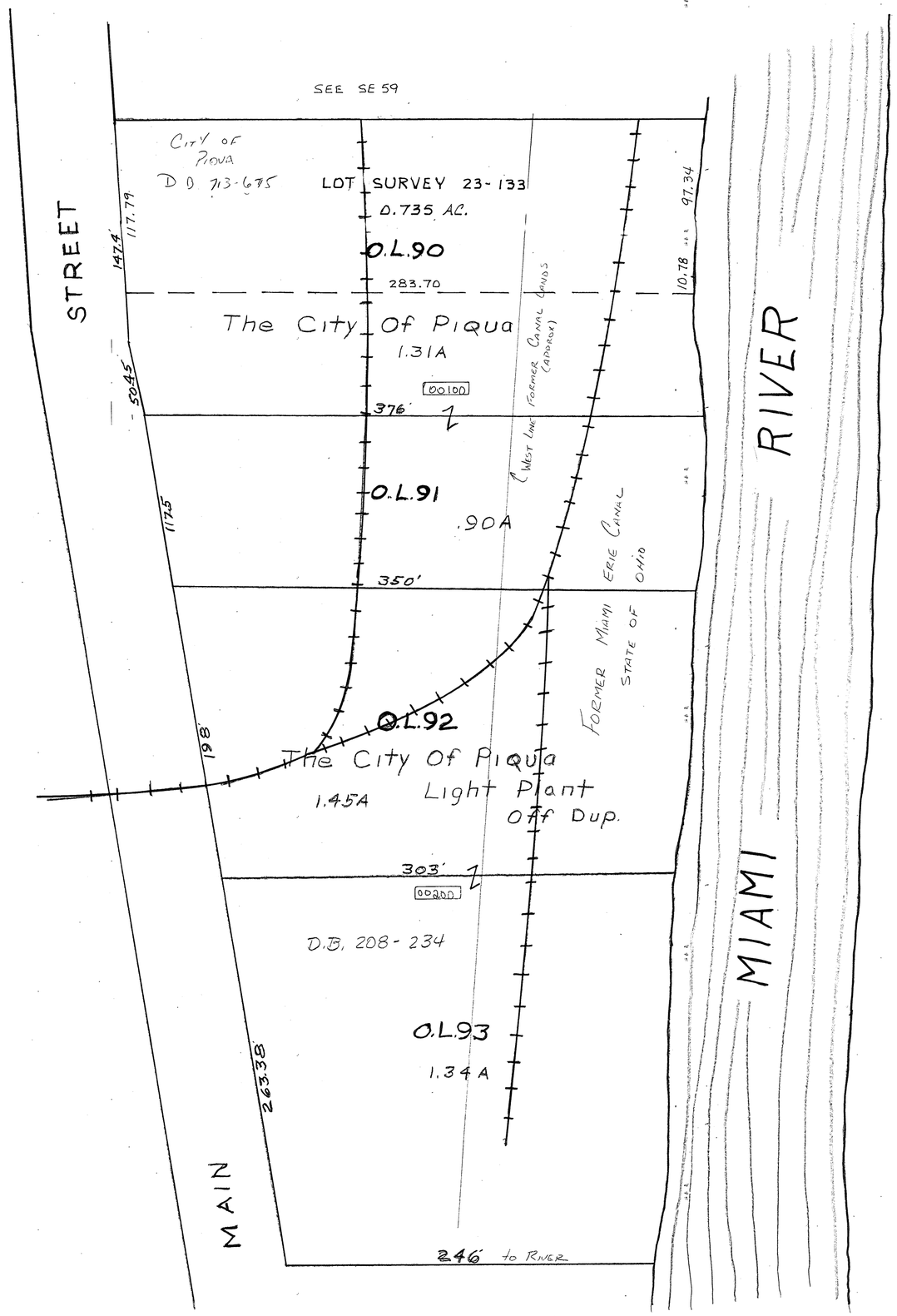

REVISED: 7-2-02

PIQUA
Corporation

S.E. SECTION

PLAT No. 61
Scale 1"=60'

SMDA NUMBER
N44-SE061_- _ _ _ _ _

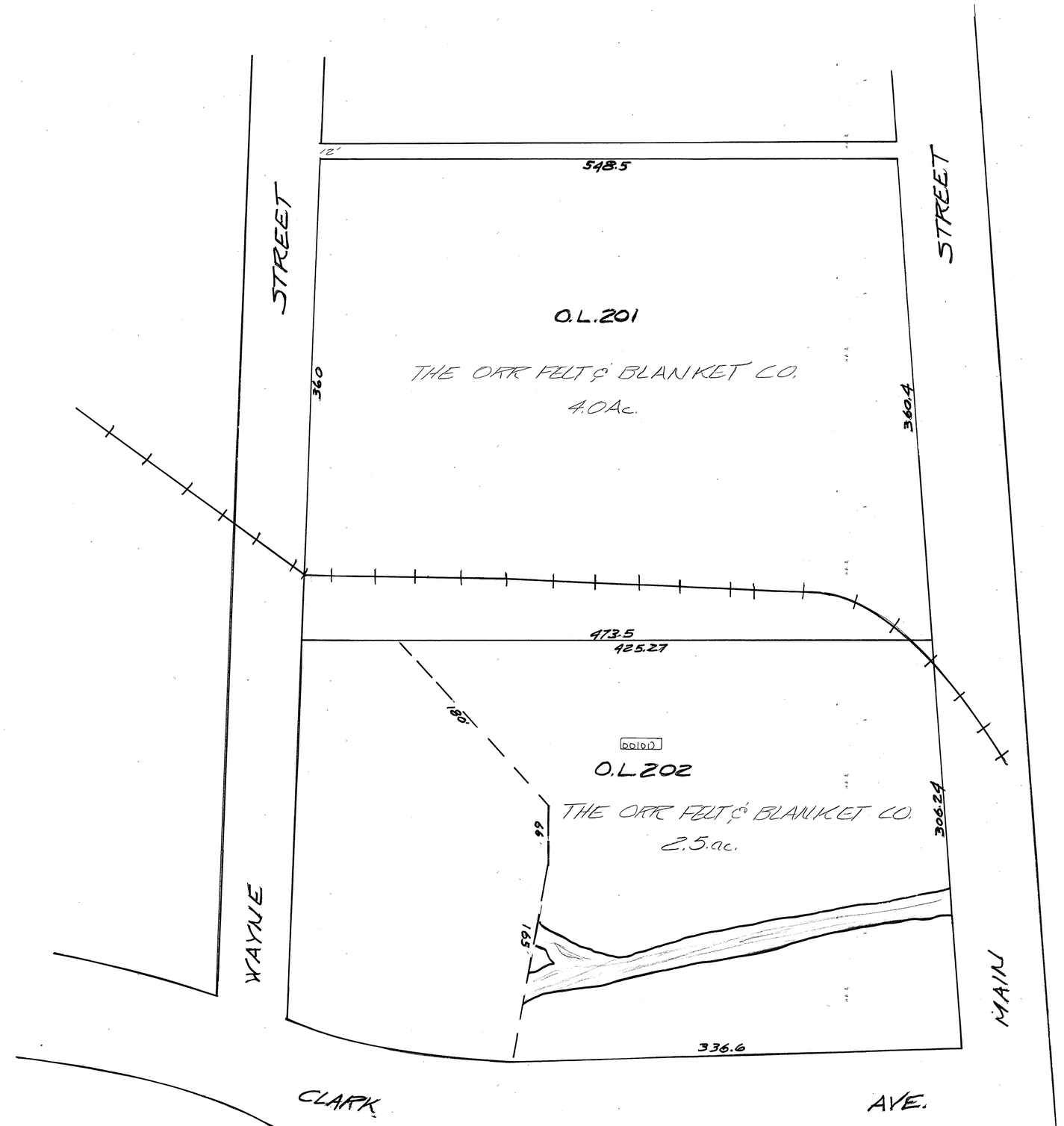

MIAMI COUNTY, OHIO

CITY OF **PIQUA**

S.E. PLAT 62

SMDA NUMBER
N44-SE062_- _ _ _ _ _

INLOTS 682 THRU 687 RECORDER'S PLAT BOOK 1 PAGE 19
INLOTS 1309 THRU 1316 " " " 1 " 124
INLOTS 4520 THRU 4523 " " " 3 " 36

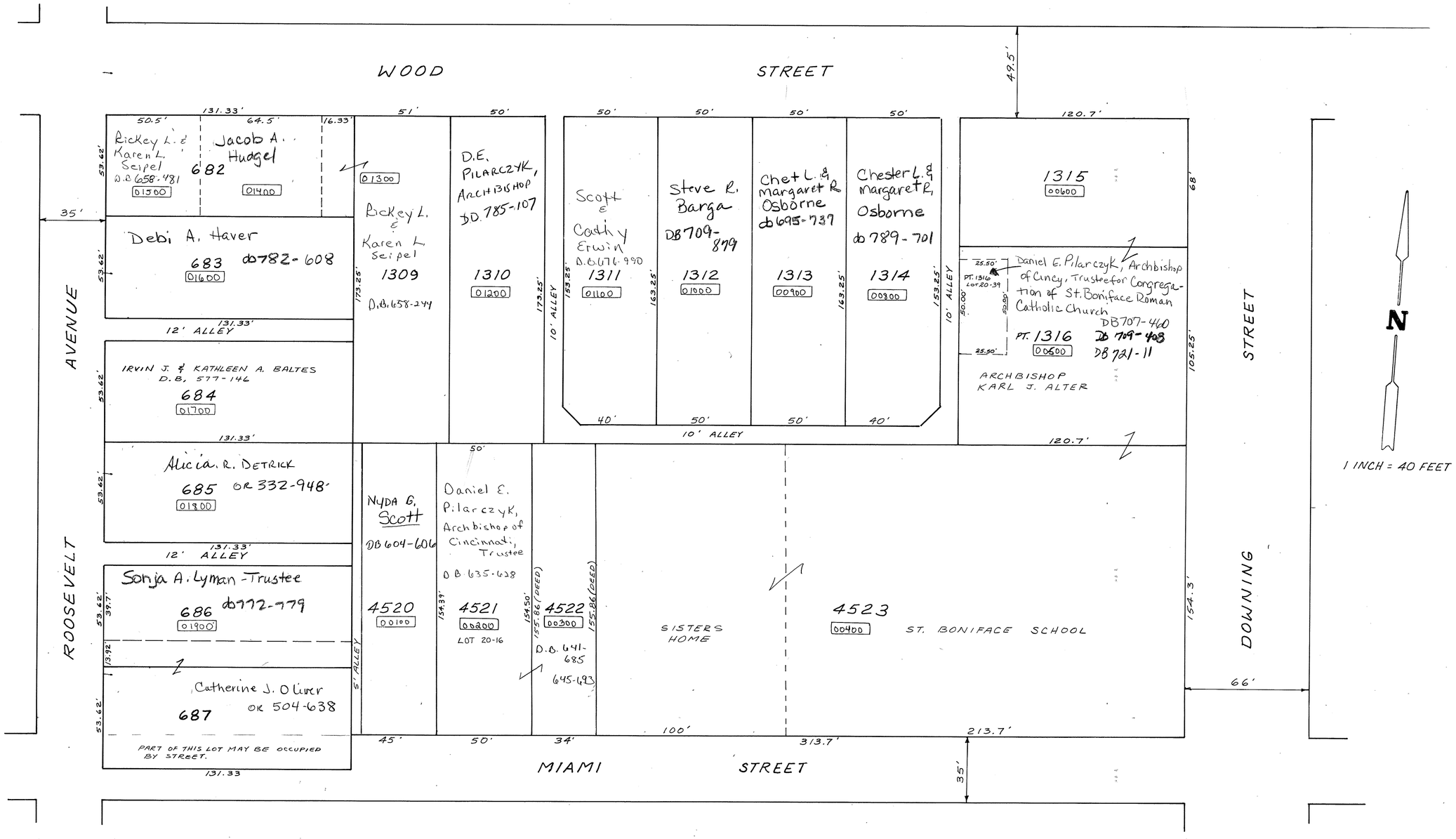

PIQUA Corporation — S. E. SECTION — PLAT No. 63

Scale 1" = 40'

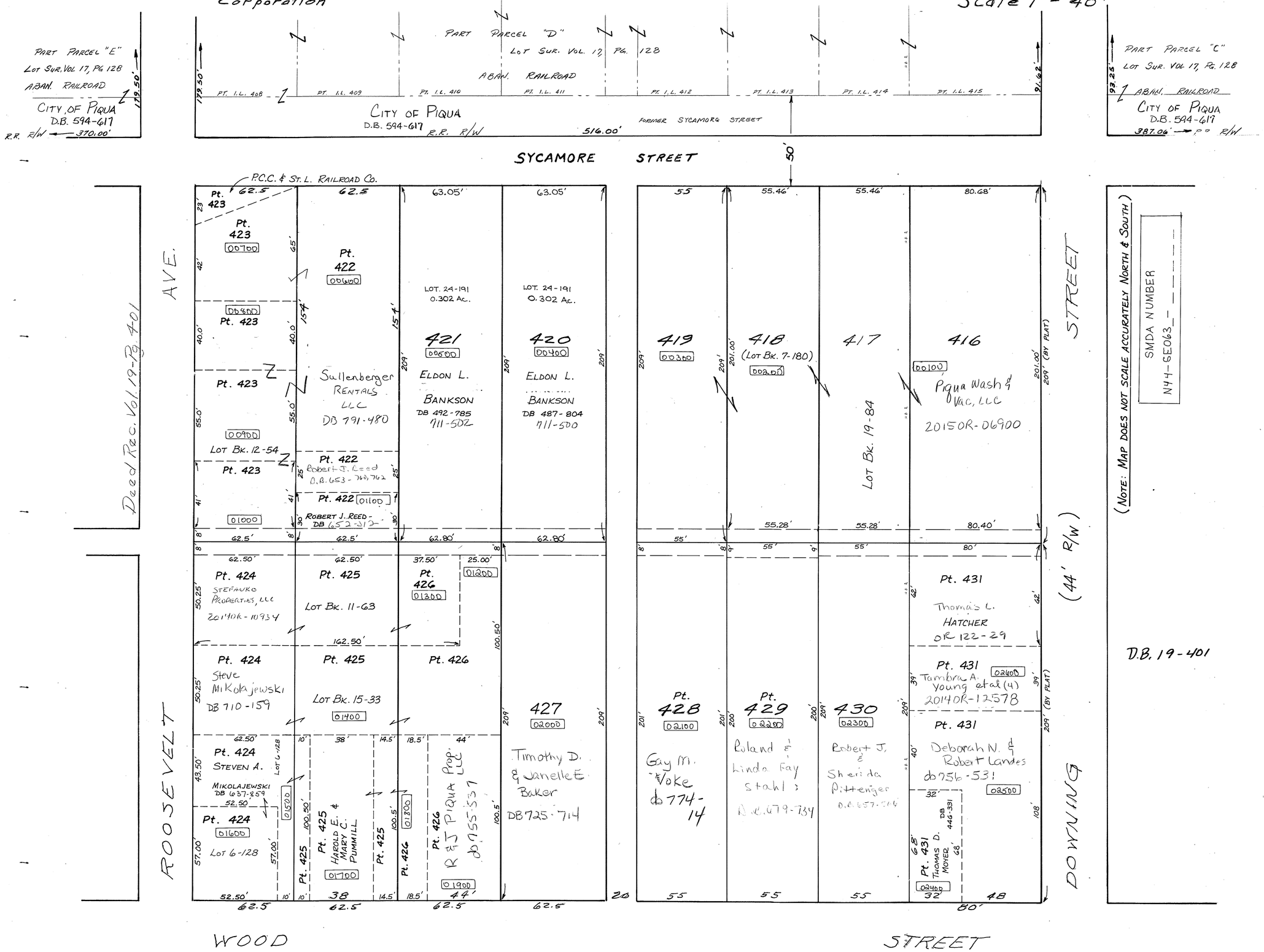

REVISED: 12/19/05 AGM

PIQUA
Corporation

S.E. SECTION

PLAT No. 64
Scale 1" = 40'

SMDA NUMBER
N44-SE064_- _ _ _ _ _

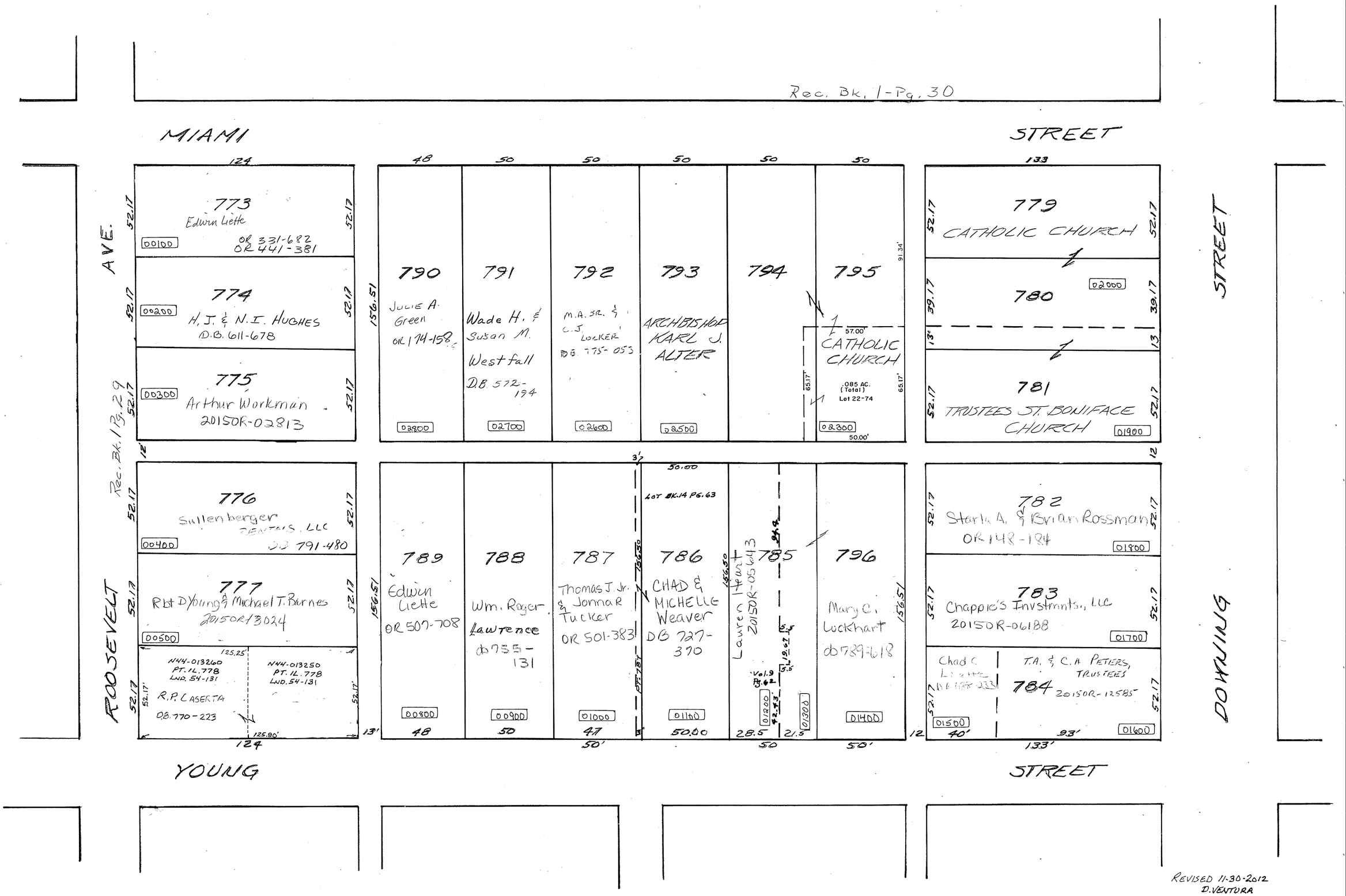

REVISED 11-30-2012
D. VENTURA

PIQUA Corporation

S.E. SECTION

PLAT No. 65
Scale 1" = 40'

SMDA NUMBER
N44-SE065_- _ _ _ _ _

NOTE: DISTANCES SHOWN ON THIS MAP FOR THIS AREA ARE VERY LIKELY IN ERROR. DO NOT APPROVE ANY DESCRIPTIONS WITHOUT CHECKING WITH ANDY OR DON.
10-24-90 AB

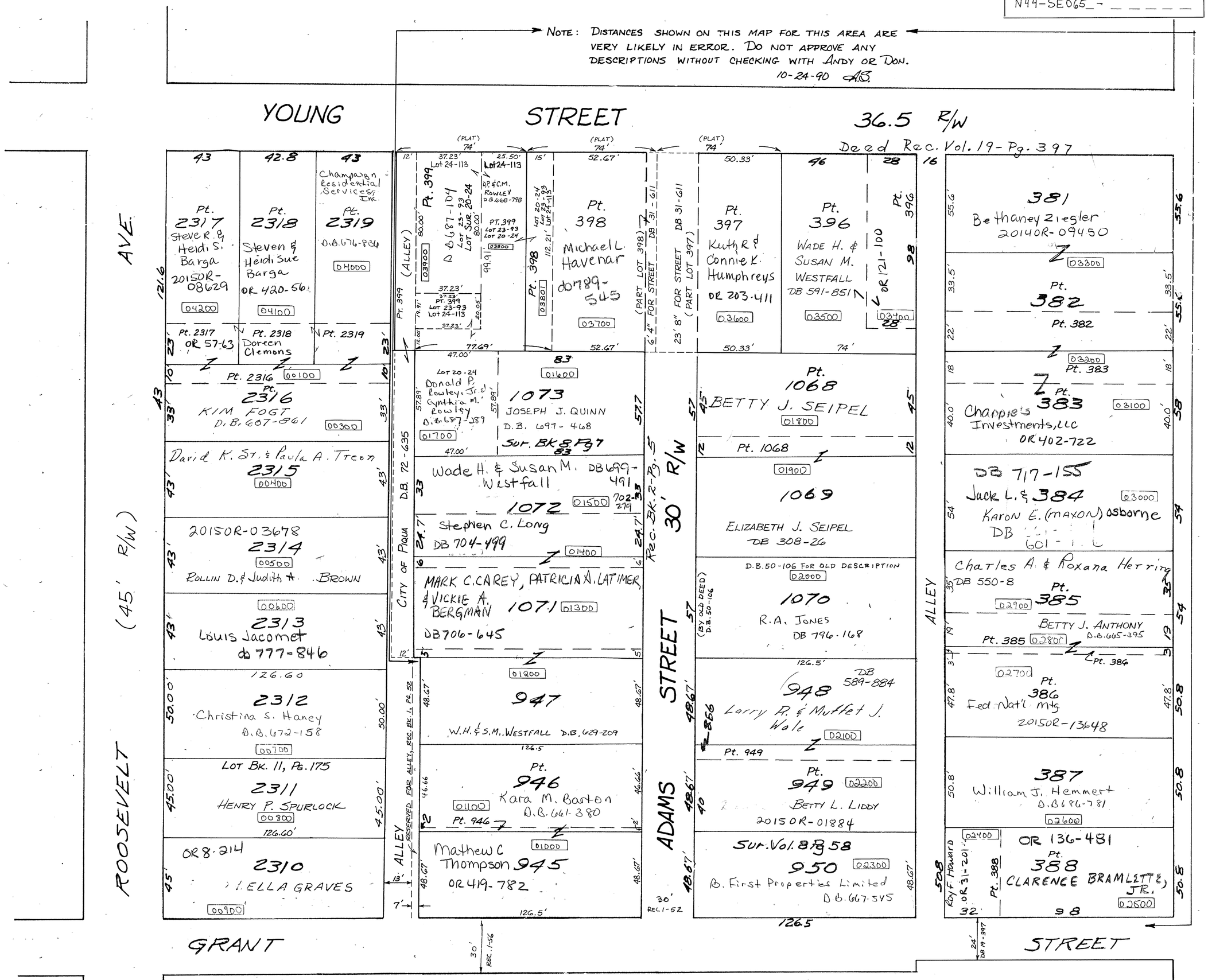

NOTE: DO NOT APPROVE ANY DESCRIPTIONS FOR LOTS 1068 THRU 1073 WITHOUT CHECKING WITH DON OR ANDY. THESE LOTS NEED TO BE THOROUGHLY RESEARCHED AND SURVEYED TO DETERMINE PROPERTY BOUNDARIES!

PIQUA Corporation

S.E. SECTION

PLAT No. 66
SCALE - 1" = 40'

SMDA NUMBER
N44-SE066_-_ _ _ _ _

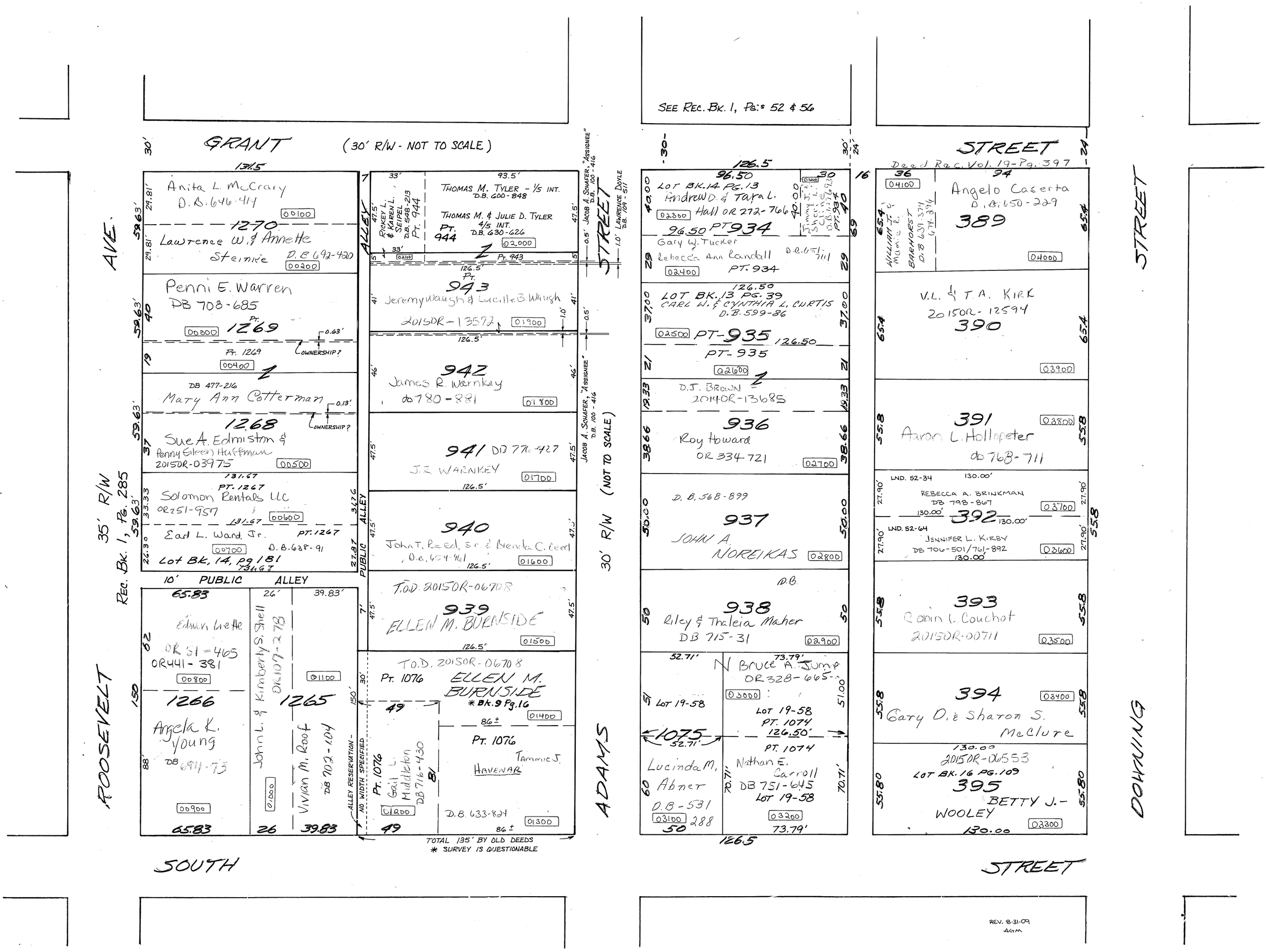

REV. 8-31-09
AGM

CITY OF PIQUA
MIAMI COUNTY, OHIO

SECTION 18 TOWN 6 RANGE 6

PARCEL NUMBER
N44 – _____

PLAT SE 67

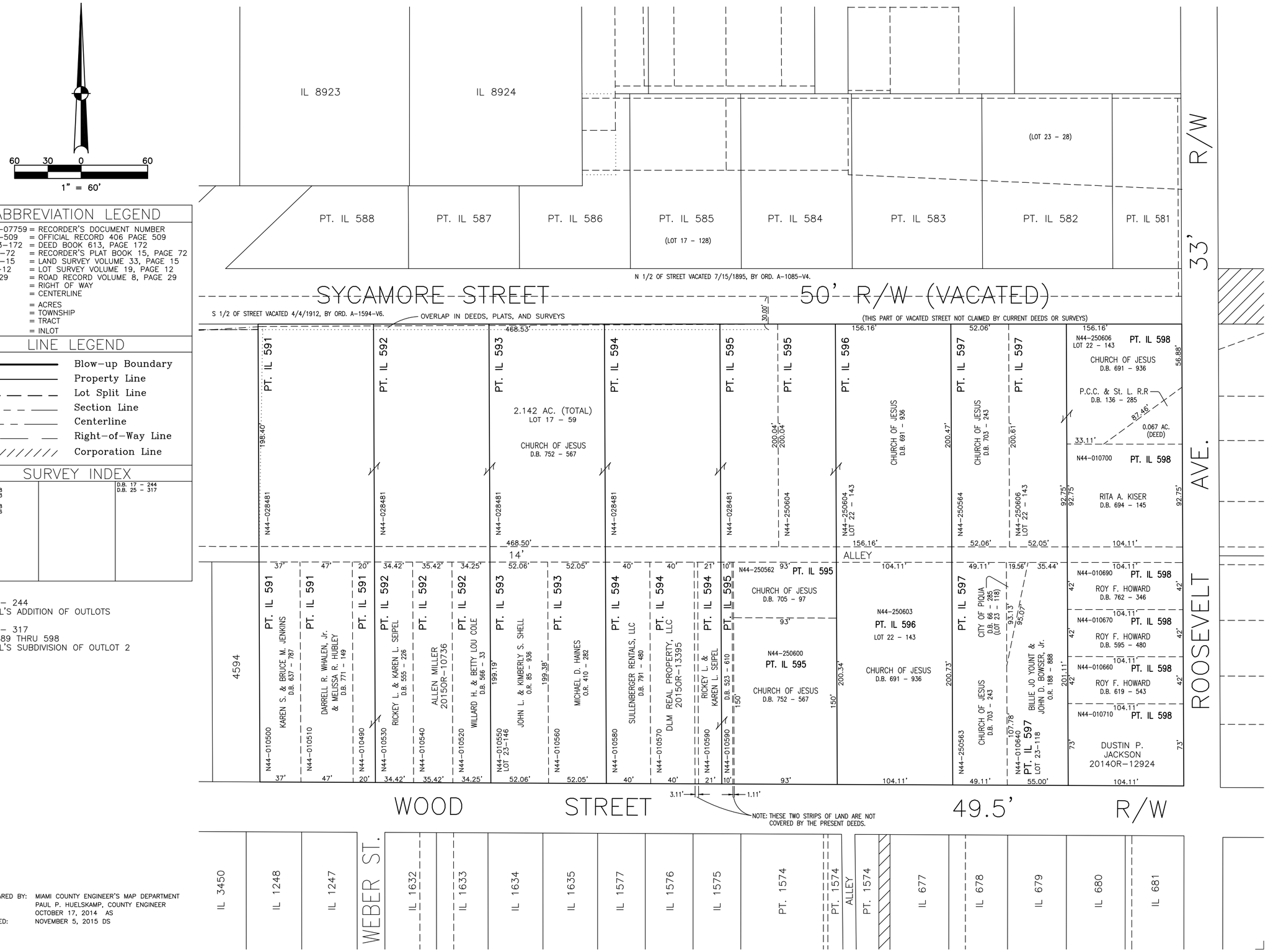

ABBREVIATION LEGEND

20140R–07759	= RECORDER'S DOCUMENT NUMBER
OR 406–509	= OFFICIAL RECORD 406 PAGE 509
D.B. 613–172	= DEED BOOK 613, PAGE 172
REC. 15–72	= RECORDER'S PLAT BOOK 15, PAGE 72
LND. 33–15	= LAND SURVEY VOLUME 33, PAGE 15
LOT 19–12	= LOT SURVEY VOLUME 19, PAGE 12
R.R. 8–29	= ROAD RECORD VOLUME 8, PAGE 29
R/W	= RIGHT OF WAY
℄	= CENTERLINE
AC.	= ACRES
TWP.	= TOWNSHIP
TR.	= TRACT
IL	= INLOT

LINE LEGEND

- Blow–up Boundary
- Property Line
- Lot Split Line
- Section Line
- Centerline
- Right–of–Way Line
- Corporation Line

SURVEY INDEX

LOT 17 – 59 LOT 17 – 128 LOT 22 – 143 LOT 23 – 28 LOT 23 – 118 LOT 23 – 146		D.B. 17 – 244 D.B. 25 – 317

D.B. 17 – 244
CAMPBELL'S ADDITION OF OUTLOTS

D.B. 25 – 317
INLOTS 589 THRU 598
CAMPBELL'S SUBDIVISION OF OUTLOT 2

PREPARED BY: MIAMI COUNTY ENGINEER'S MAP DEPARTMENT
PAUL P. HUELSKAMP, COUNTY ENGINEER
DATE: OCTOBER 17, 2014 AS
REVISED: NOVEMBER 5, 2015 DS

PIQUA
Corporation

S.E. SECTION

PLAT No. 68
Scale 1" = 40'

SMDA NUMBER
N44-SE068_-_____

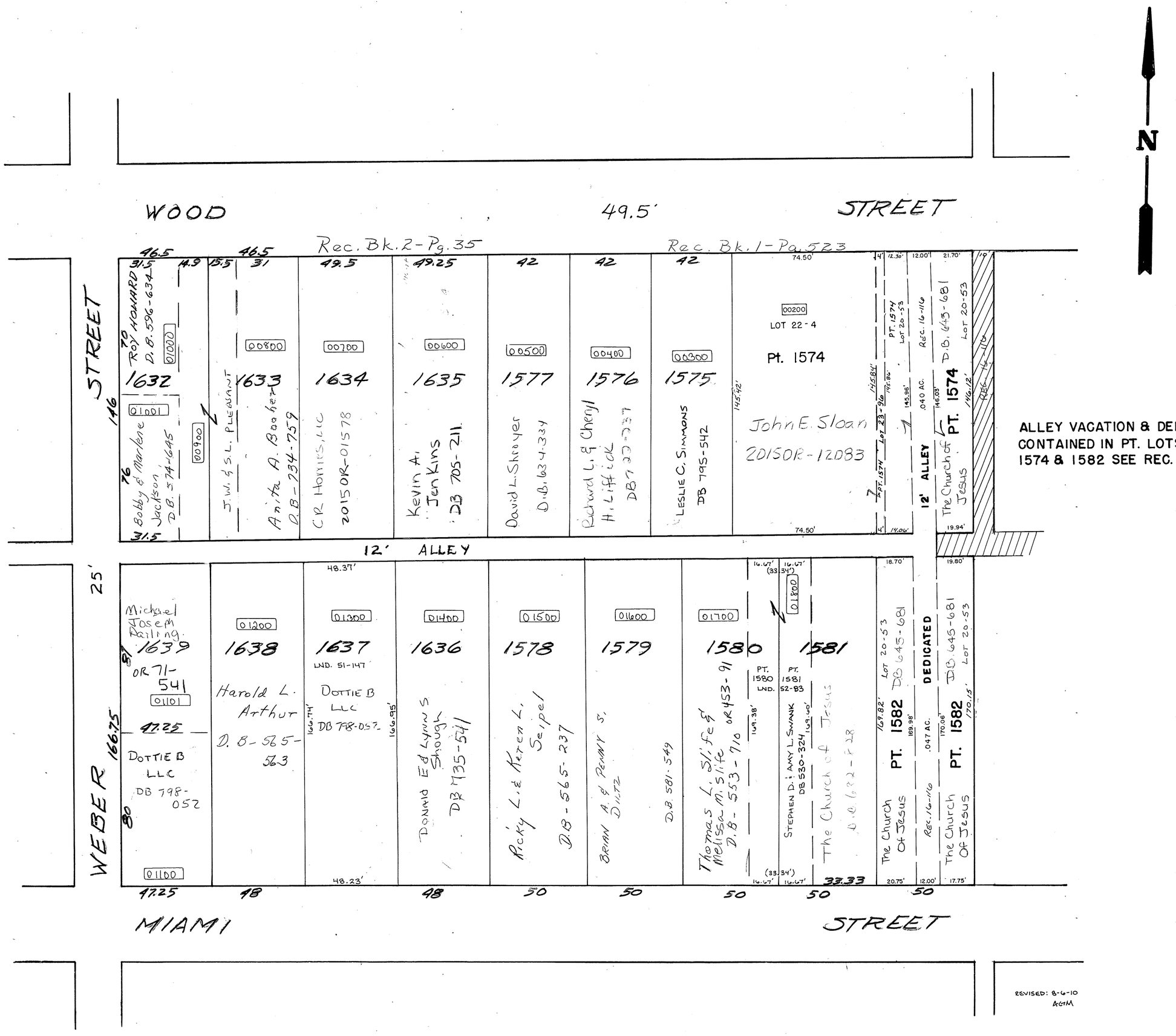

ALLEY VACATION & DEDICATION CONTAINED IN PT. LOTS 1574 & 1582 SEE REC. 16-116

REVISED: 8-6-10
AGM

PIQUA Corporation

S. E. SECTION

PLAT No. 69
Scale 1"=30'

SMDA NUMBER
N44-SE069_-_____

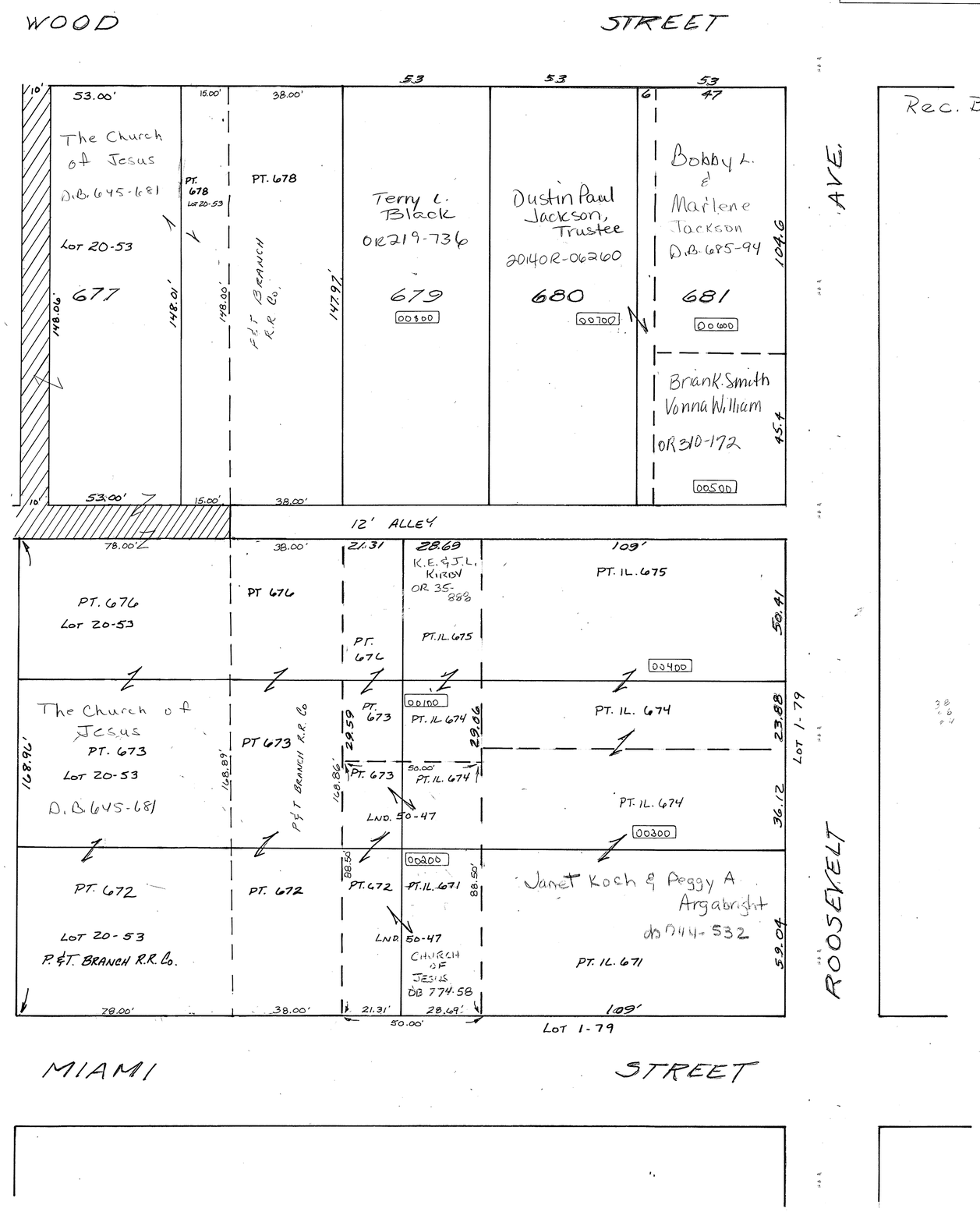

REVISED 4-30-2009
D. VENTURA

PIQUA Corporation

S. E. SECTION

PLAT NO. 70
Scale 1" = 40'

SMDA NUMBER
N44-SE070_- _ _ _ _ _

N

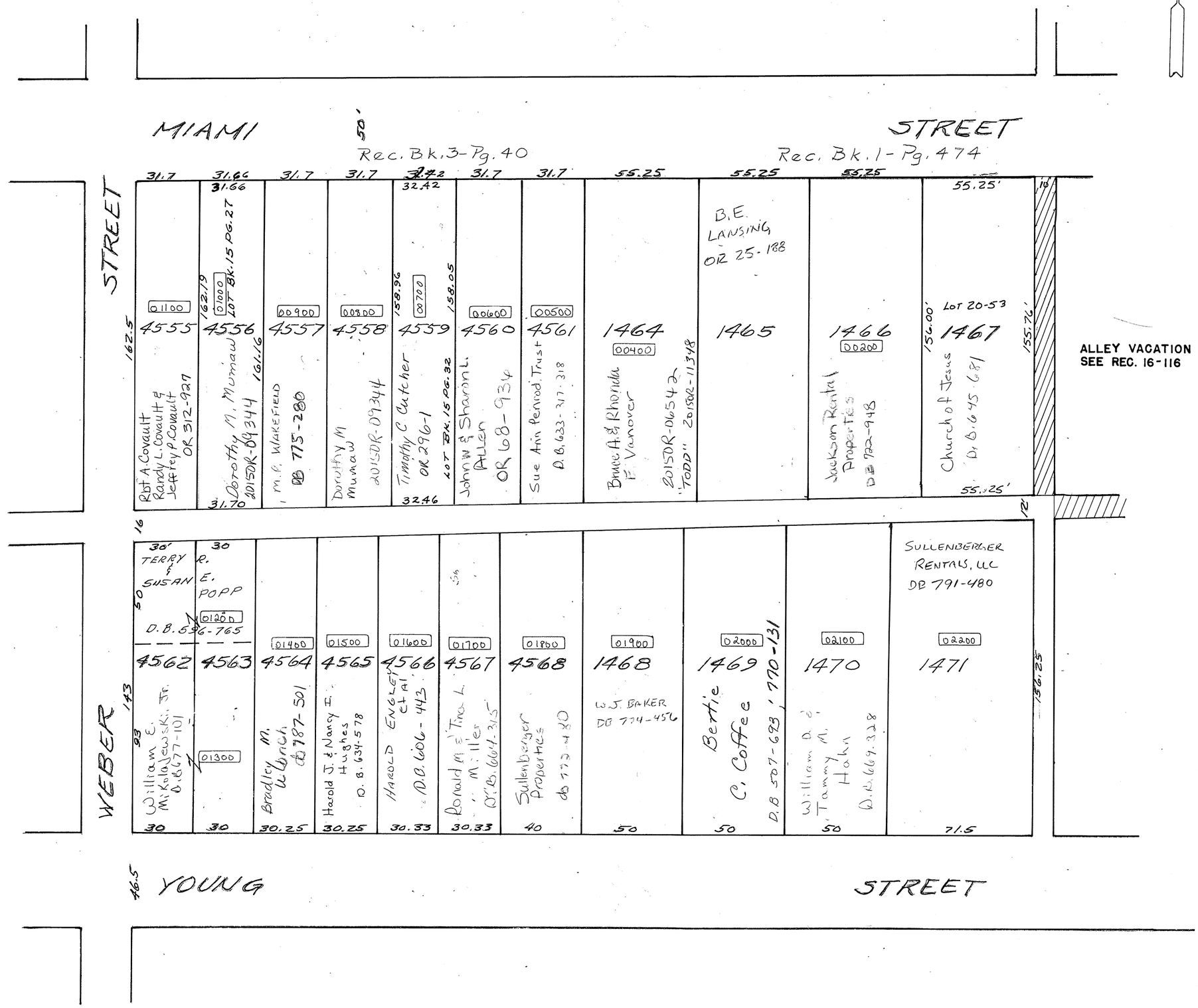

PIQUA Corporation

S. E. SECTION

PLAT NO. 71
Scale 1"=30'

SMDA NUMBER
N44-SE071_- _ _ _ _ _

ALLEY VACATION
SEE REC. 16-116

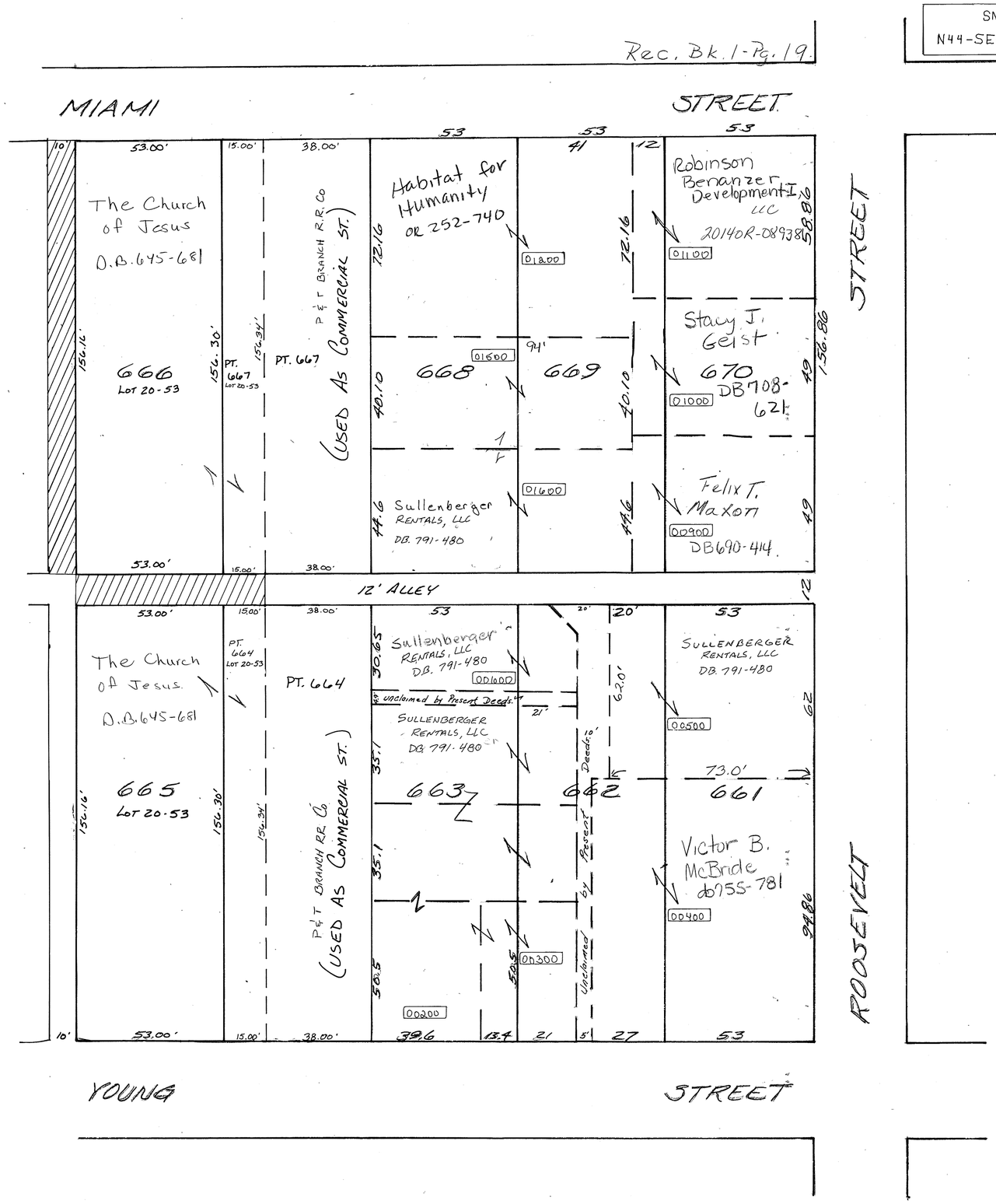

PIQUA corporation

S.E. SECTION

PLAT No 72
Scale 1"=40'

SMDA NUMBER
N44-SE072_-_____

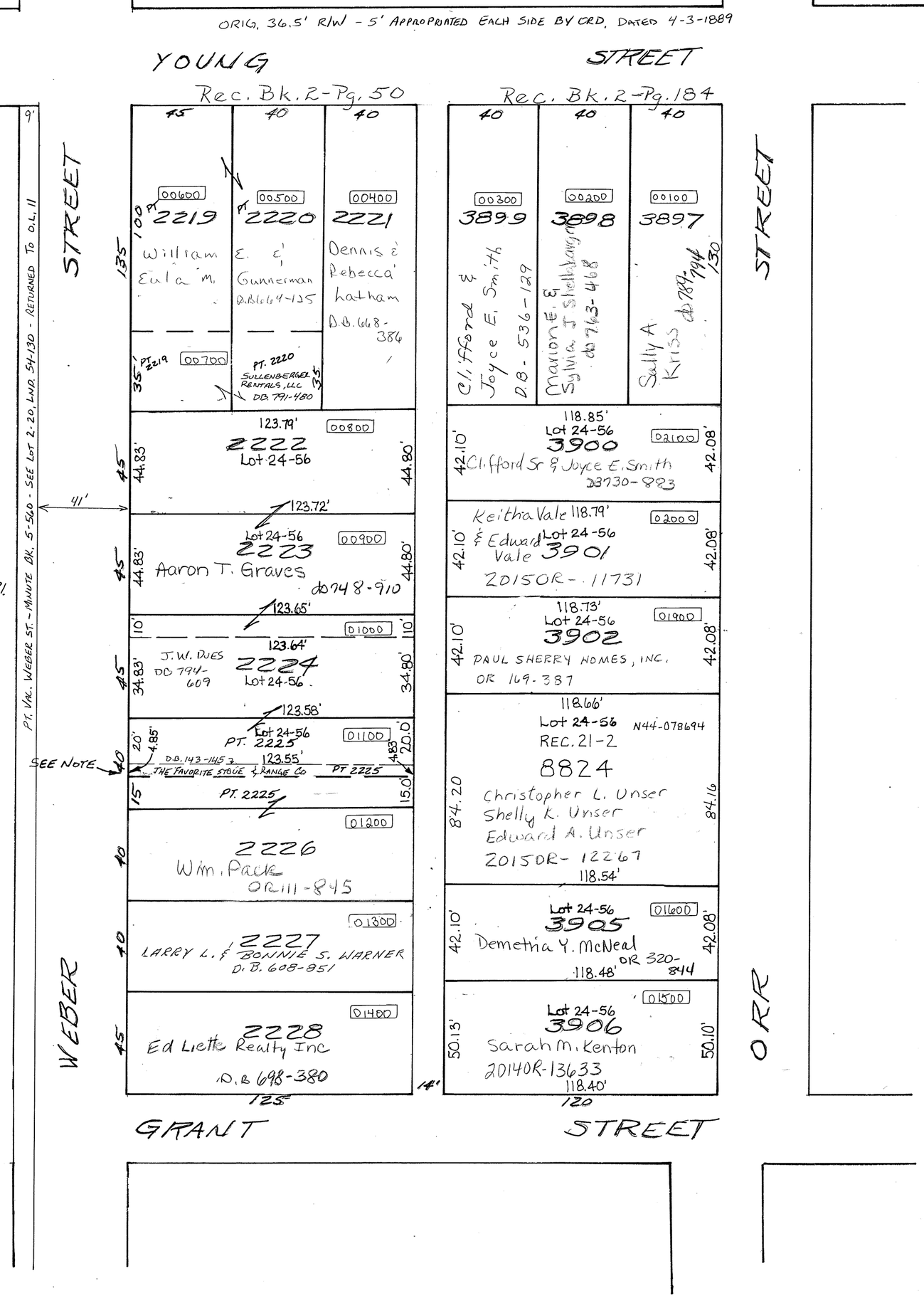

NOTE: THE FAVORITE STOVE & RANGE CO. ACQUIRED ALL OF INLOT 2225 BY DEED BOOK 143-145. THEY SOLD OFF 15' OFF SOUTH SIDE BY DEED BOOK 195-591. THEN THEY TRANSFERRED ALL OF LOT 2225 EXCEPT 20' OFF SOUTH SIDE, LEAVING (4.85') 5' CEN. PT STILL OWNED BY THE FAVORITE STOVE AND RANGE CO.
BY LOT SUR. 24-56

D. VENTURA
DEP. ENG.
12-9-2003

REVISED: 11-30-2012
D. VENTURA

CITY OF PIQUA

MIAMI COUNTY, OHIO SECTION 18 TOWN 6 RANGE 6 PLAT SE 73

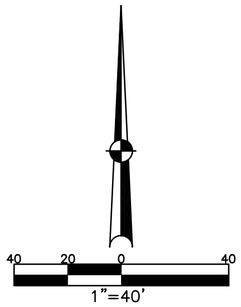

ABBREVIATION LEGEND	
20140R-07759	= RECORDER'S DOCUMENT NUMBER
D.B. 613-172	= DEED BOOK 613, PAGE 172
O.R. 125-500	= OFFICIAL RECORD VOL. 125 PAGE 500
REC. 15-72	= RECORDER'S PLAT BOOK 15, PAGE 72
LND. 33-15	= LAND SURVEY VOLUME 33, PAGE 15
LOT 19-12	= LOT SURVEY VOLUME 19, PAGE 12
R.R. 8-29	= ROAD RECORD VOLUME 8, PAGE 29
R/W	= RIGHT OF WAY
℄	= CENTERLINE
AC.	= ACRES
TWP.	= TOWNSHIP
TR.	= TRACT
②	= LOT CREATED BY RECORDER'S PLAT

SURVEY INDEX		
LOT 11 - 175		D.B. 15 - 488
LOT 17 - 103		REC. 2 - 184
LOT 24 - 56		REC. 3 - 37
		REC. 21 - 2
		REC. 24 - 24

OUTLOTS 3, 4, 5, & 6
GEORGE WOOD'S SOUTHWEST ADD.
D.B. 15 - 488

LOTS 3885 THRU 3906
C.C. AMERINE'S SUBDIVISION OF
PT. OL 3 & 6
REC. 2 - 184

LOTS 4509 THRU 4519
ASSESSOR'S PLAT OF 1910
SUB. OF PT. OL 3
REC. 3 - 37

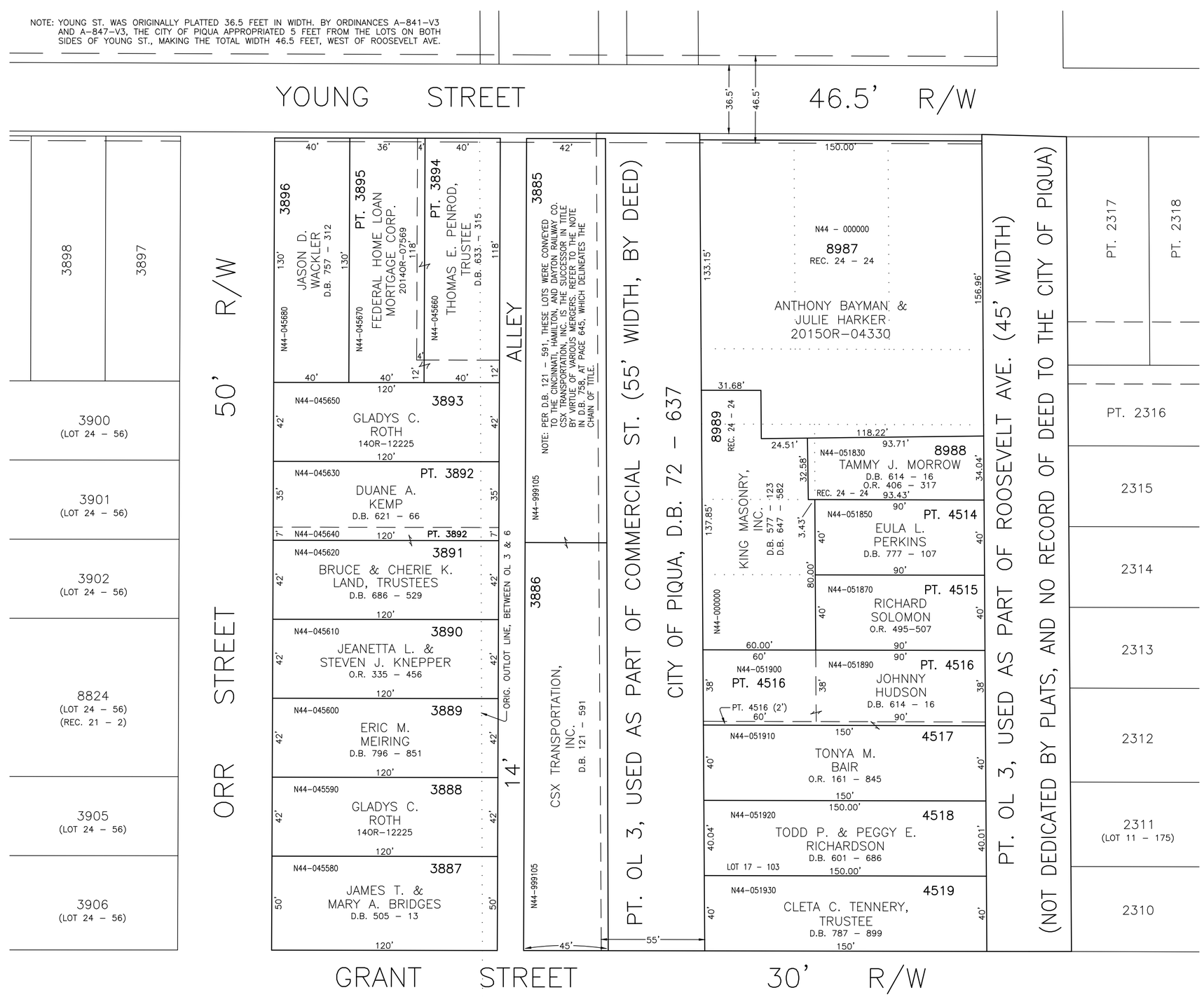

PREPARED BY: MIAMI COUNTY ENGINEER'S MAP DEPARTMENT
PAUL P. HUELSKAMP, P.E., P.S., COUNTY ENGINEER
DATE: JUNE 24, 2013
REVISED: APRIL 23, 2015 DS

PIQUA Corporation

J.E. SECTION

PLAT 74
Scale 1"=40'

SMDA NUMBER
N44-SE074_- _____

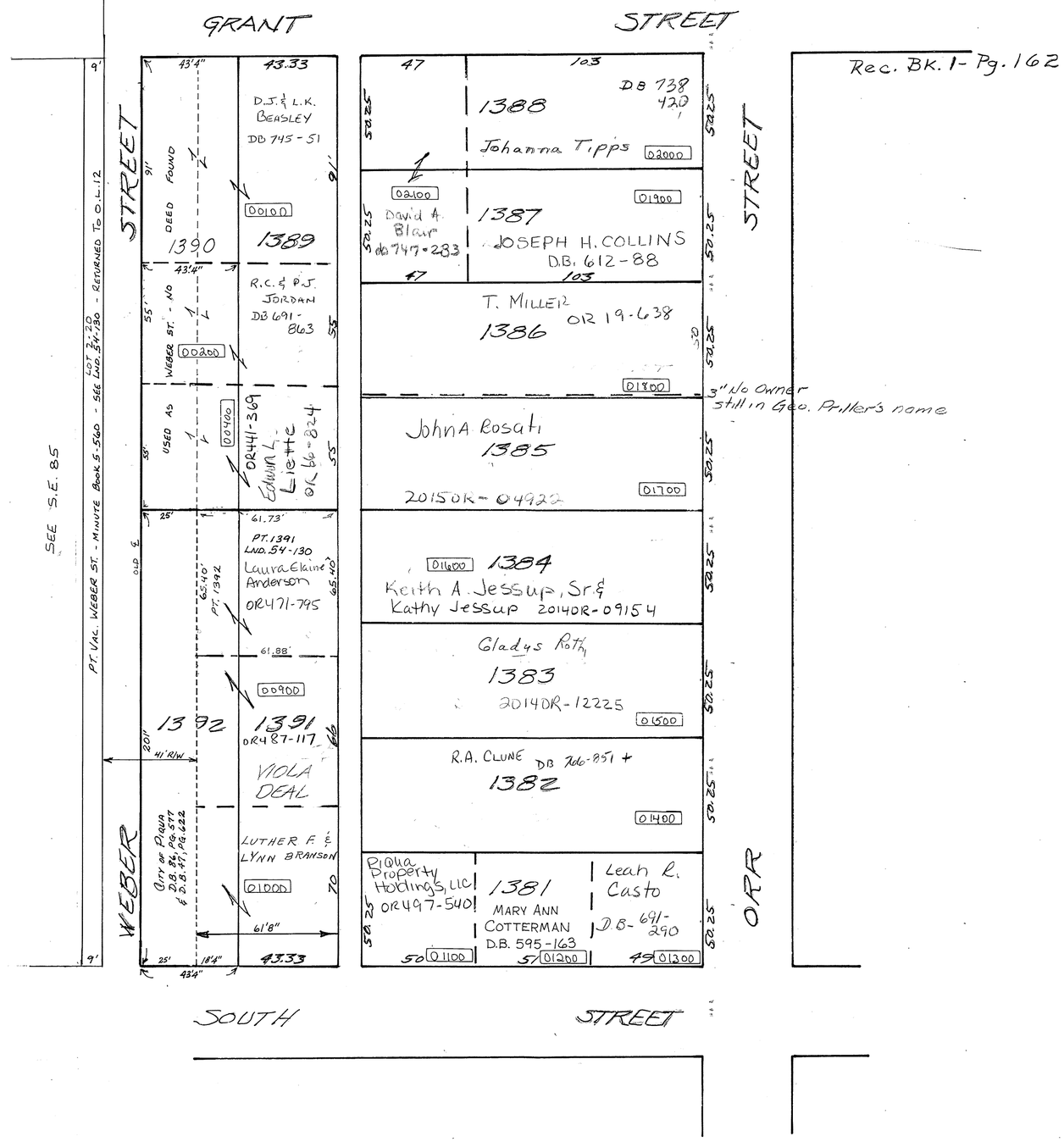

REVISED 11-30-2012
D.VENTURA

SECTION 18
TOWN 6
RANGE 6

CITY OF PIQUA
MIAMI COUNTY, OHIO

PARCEL ID NUMBER
N44-_____

PLAT SE 75

50 25 0 50
1" = 50'

ABBREVIATION LEGEND

2014OR-07759	= RECORDER'S DOCUMENT NUMBER
O.R. 54-152	= OFFICIAL RECORD 54 PAGE 152
D.B. 613-172	= DEED BOOK 613, PAGE 172
REC. 15-72	= RECORDER'S PLAT BOOK 15, PAGE 72
LND. 33-15	= LAND SURVEY VOLUME 33, PAGE 15
LOT 19-12	= LOT SURVEY VOLUME 19, PAGE 12
R.R. 8-29	= ROAD RECORD VOLUME 8, PAGE 29
R/W	= RIGHT OF WAY
℄	= CENTERLINE
AC.	= ACRES
TWP.	= TOWNSHIP
TR.	= TRACT
IL	= INLOT

SURVEY INDEX

REC. 1 - 162
REC. 1 - 285
LOT 20 - 82
LOT 21 - 107

PREPARED BY: MIAMI COUNTY ENGINEER'S MAP DEPARTMENT
PAUL P. HUELSKAMP, P.E., P.S., COUNTY ENGINEER
DATE: NOVEMBER 29, 1993

REVISED: JULY 21, 2015 DS

PIQUA Corporation

S.E. SECTION

PLAT NO. 76
Scale 1"=30'

SMDA NUMBER
N44-SE076_- _ _ _ _ _

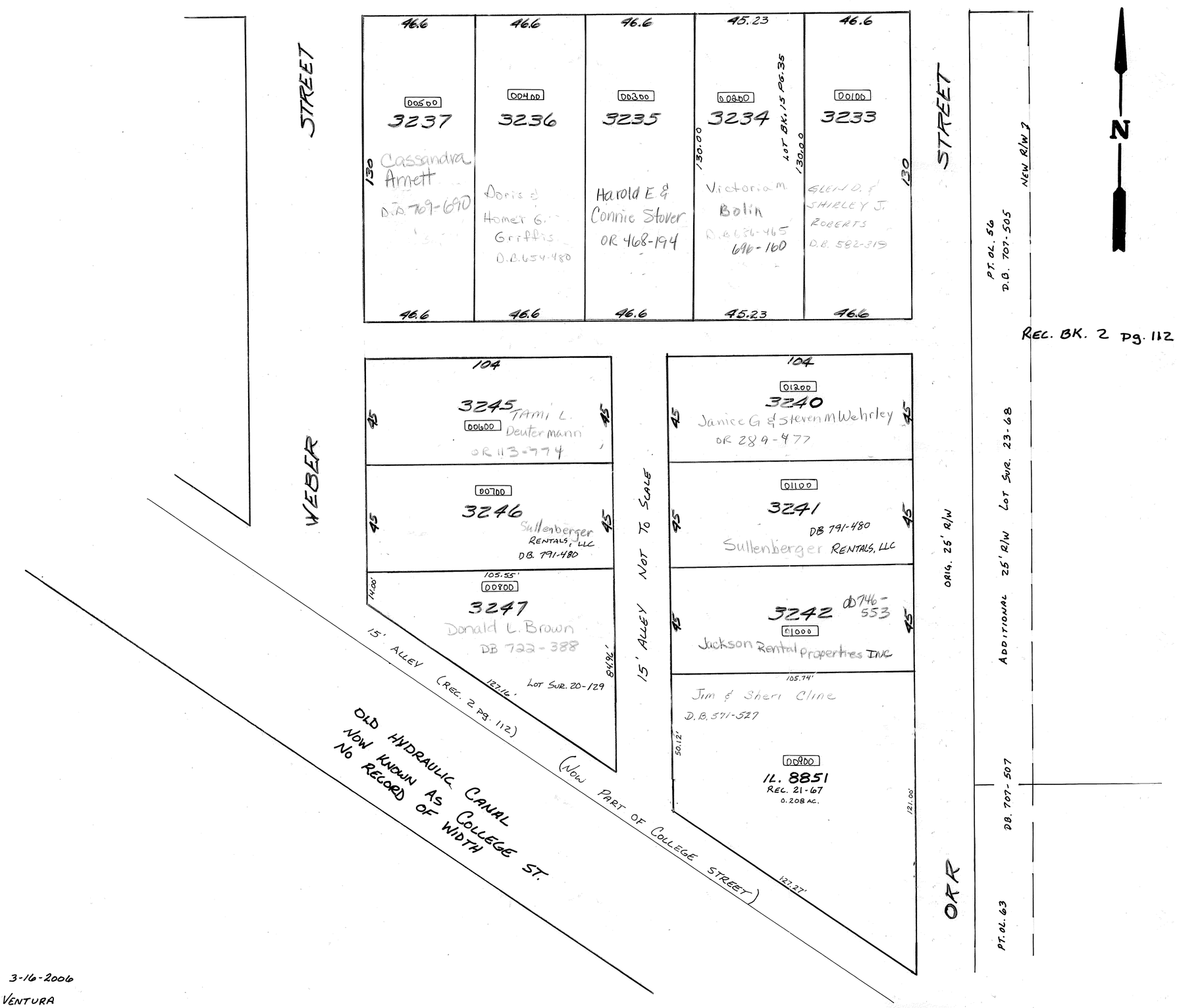

REVISED 3-16-2006
D. VENTURA

PIQUA Corporation

S. E. SECTION

PLAT No. 77
Scale 1"=30'

SMDA NUMBER
N44-SE077

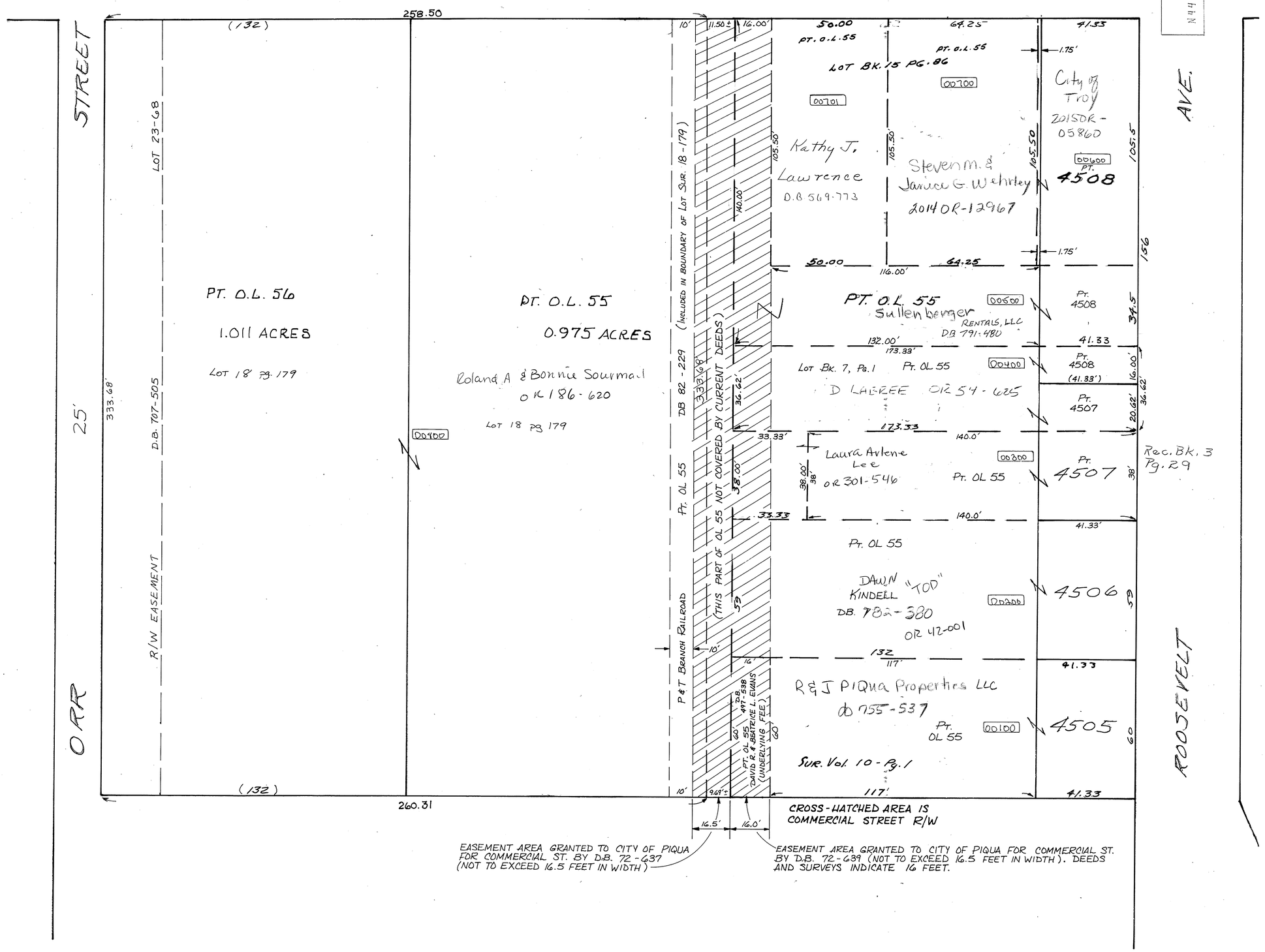

REVISED 4-9-01

CITY OF PIQUA

MIAMI COUNTY, OHIO SECTION 19 TOWN 6 RANGE 6 PLAT SE 78

NOTE: ACCORDING TO INFORMATION FOUND IN FILE 2524 OF GREEN'S TITLE ABSTRACTS, BY DEED DATED 07/09/1868, ADAM BARTEL CONVEYED TO THE PIQUA HYDRAULIC COMPANY PARTS OF OUTLOTS 62 AND 63. THE DESCRIPTION INDICATES THAT THE CANAL CENTERLINE ENTERS THE WEST LINE OF OL 63 "ABOUT 72 FEET SOUTH" OF THE NW LOT CORNER, AND BEARS SOUTHEAST 344 FEET +/– TO THE SOUTH LINE OF OL 62. ACCORDING TO THIS FILE, THE REQUIRED WIDTH WAS TO BE 33 FEET ON EACH SIDE OF THE CENTERLINE. HOWEVER, ACCORDING TO "PAGE 7 OF THE HYDRAULIC ENGINEER'S RECORDS", IT WAS ASCERTAINED THAT THE RIGHT OF WAY SHOULD BE 85 FEET IN WIDTH SO AS TO LEAVE THE SOUTHWEST BANK OPEN FOR A ROAD WAY OR STREET. BY ORDINANCE A825-V3 (DATED 07/16/1888) THE CITY OF PIQUA GRANTED RIGHTS TO THE PIQUA AND TROY BRANCH RAILROAD COMPANY TO CONSTRUCT A RAIL LINE BEGINNING SOUTH OF GARNSEY STREET AND FOLLOWING THE HYDRAULIC CANAL AND CROSSING GARNSEY, SOUTH, YOUNG, AND WOOD STREETS AND ANY OTHER STREETS OR ALLEYS, TO INTERSECT WITH THE RAIL LINE LOCATED SOUTH OF SYCAMORE STREET. AS THIS PART OF THE RAIL LINE NO LONGER EXISTS, IT IS PRESUMED THAT THIS AREA IS NOW PART OF THE FORMER HYDRAULIC CANAL LANDS USED AS COLLEGE STREET. FOR LACK OF ANY OTHER INFORMATION FOUND, RECORDED OR OTHERWISE, THIS 85 FEET HAS BEEN EXTENDED TO THE SOUTHEAST AND NORTHWEST, PROVIDING A GOOD FIT WITH PLATS, SURVEYS, AND MODERN AERIAL ORTHOPHOTOGRAPHY.

40 20 0 40
1" = 40'

ABBREVIATION LEGEND

2014OR-07759	= RECORDER'S DOCUMENT NUMBER
OR 406-509	= OFFICIAL RECORD 406 PAGE 509
D.B. 613-172	= DEED BOOK 613, PAGE 172
REC. 15-72	= RECORDER'S PLAT BOOK 15, PAGE 72
LND. 33-15	= LAND SURVEY VOLUME 33, PAGE 15
LOT 19-12	= LOT SURVEY VOLUME 19, PAGE 12
R.R. 8-29	= ROAD RECORD VOLUME 8, PAGE 29
R/W	= RIGHT OF WAY
℄	= CENTERLINE
AC.	= ACRES
TWP.	= TOWNSHIP
TR.	= TRACT
IL	= INLOT

SURVEY INDEX

LOT 24 – 144	LND. 55 – 150	D.B. 24 – 155 REC. 1 – 26 REC. 2 – 112 REC. 2 – 124 REC. 2 – 233 REC. 21 – 67

OUTLOTS 52 THRU 60 – DEED BOOK 24, PG. 155
OUTLOTS 61 THRU 69 – PLAT BOOK 1, PG. 26
INLOTS 3233 THRU 3248 – PLAT BOOK 2, PG. 112
INLOTS 3416 THRU 3429 – PLAT BOOK 2, PG. 124
INLOTS 4402 THRU 4414 – PLAT BOOK 2, PG. 233

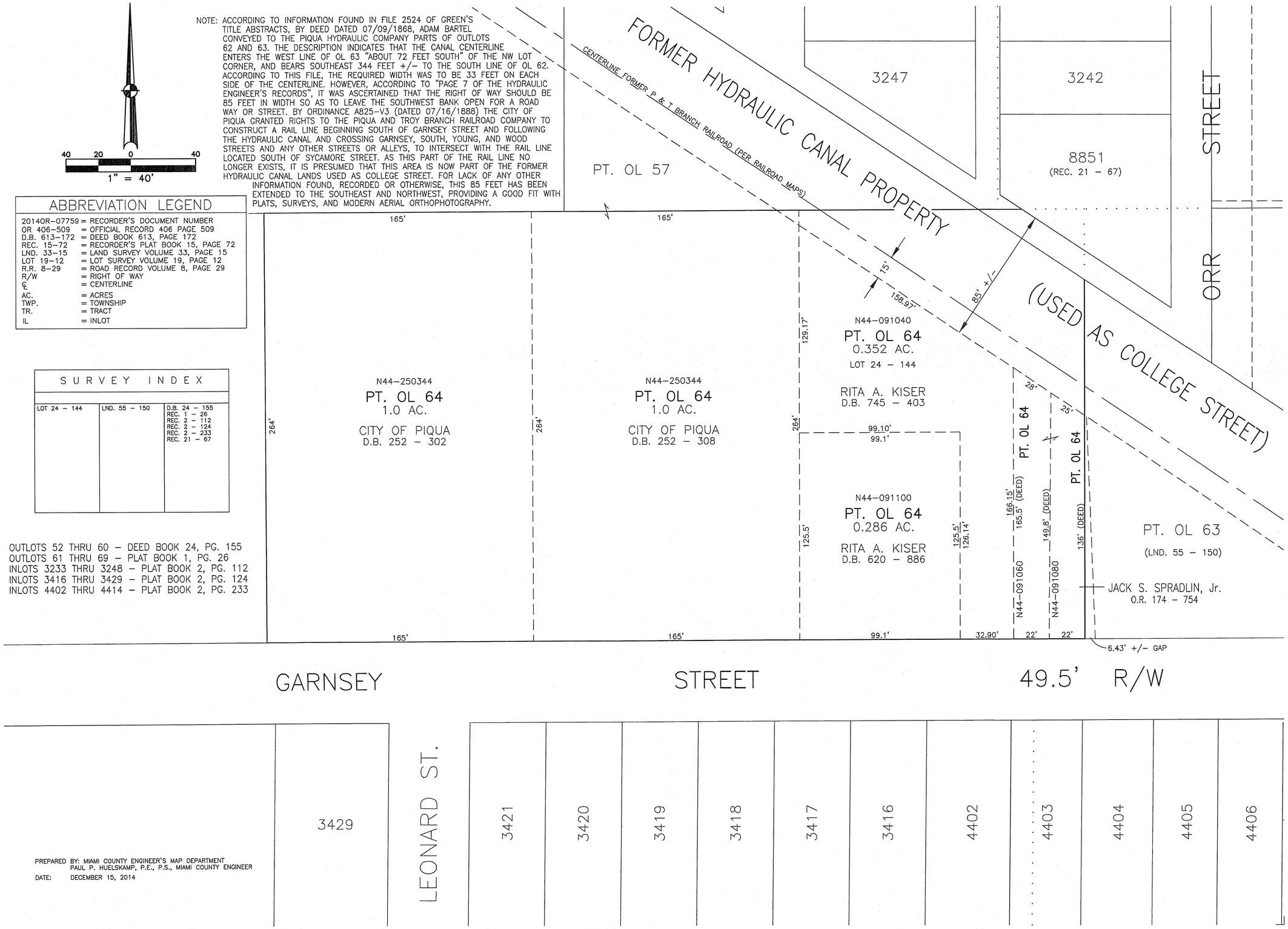

PREPARED BY: MIAMI COUNTY ENGINEER'S MAP DEPARTMENT
PAUL P. HUELSKAMP, P.E., P.S., MIAMI COUNTY ENGINEER
DATE: DECEMBER 15, 2014

CITY OF PIQUA

MIAMI COUNTY, OHIO SECTION 19 TOWN 6 RANGE 6 PLAT 79

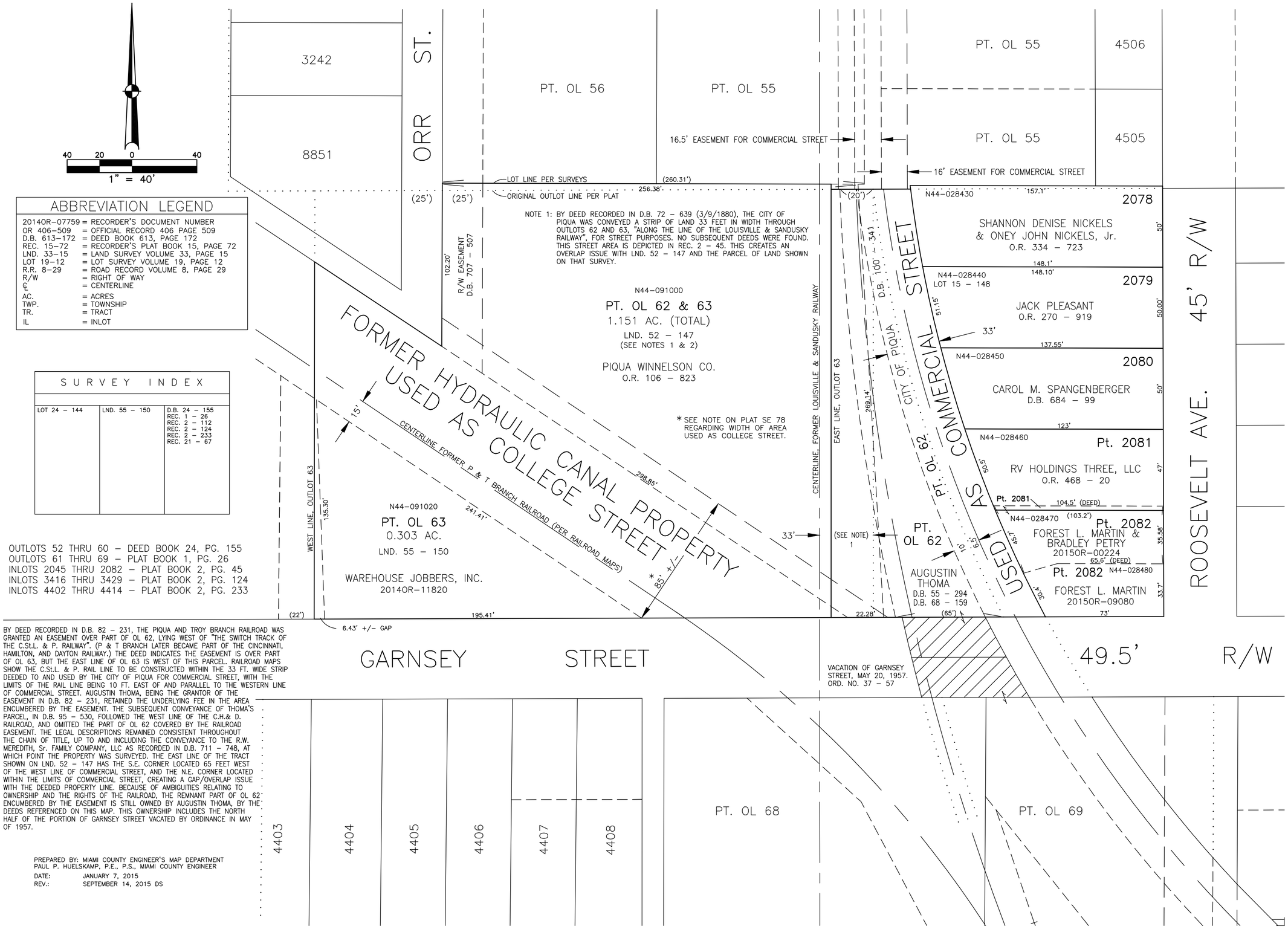

ABBREVIATION LEGEND

20140R-07759	= RECORDER'S DOCUMENT NUMBER
OR 406-509	= OFFICIAL RECORD 406 PAGE 509
D.B. 613-172	= DEED BOOK 613, PAGE 172
REC. 15-72	= RECORDER'S PLAT BOOK 15, PAGE 72
LND. 33-15	= LAND SURVEY VOLUME 33, PAGE 15
LOT 19-12	= LOT SURVEY VOLUME 19, PAGE 12
R.R. 8-29	= ROAD RECORD VOLUME 8, PAGE 29
R/W	= RIGHT OF WAY
℄	= CENTERLINE
AC.	= ACRES
TWP.	= TOWNSHIP
TR.	= TRACT
IL	= INLOT

SURVEY INDEX

LOT 24 – 144	LND. 55 – 150	D.B. 24 – 155 REC. 1 – 26 REC. 2 – 112 REC. 2 – 124 REC. 2 – 233 REC. 21 – 67

OUTLOTS 52 THRU 60 – DEED BOOK 24, PG. 155
OUTLOTS 61 THRU 69 – PLAT BOOK 1, PG. 26
INLOTS 2045 THRU 2082 – PLAT BOOK 2, PG. 45
INLOTS 3416 THRU 3429 – PLAT BOOK 2, PG. 124
INLOTS 4402 THRU 4414 – PLAT BOOK 2, PG. 233

NOTE 1: BY DEED RECORDED IN D.B. 72 – 639 (3/9/1880), THE CITY OF PIQUA WAS CONVEYED A STRIP OF LAND 33 FEET IN WIDTH THROUGH OUTLOTS 62 AND 63, "ALONG THE LINE OF THE LOUISVILLE & SANDUSKY RAILWAY", FOR STREET PURPOSES. NO SUBSEQUENT DEEDS WERE FOUND. THIS STREET AREA IS DEPICTED IN REC. 2 – 45. THIS CREATES AN OVERLAP ISSUE WITH LND. 52 – 147 AND THE PARCEL OF LAND SHOWN ON THAT SURVEY.

NOTE 2: BY DEED RECORDED IN D.B. 82 – 231, THE PIQUA AND TROY BRANCH RAILROAD WAS GRANTED AN EASEMENT OVER PART OF OL 62, LYING WEST OF "THE SWITCH TRACK OF THE C.St.L. & P. RAILWAY". (P & T BRANCH LATER BECAME PART OF THE CINCINNATI, HAMILTON, AND DAYTON RAILWAY.) THE DEED INDICATES THE EASEMENT IS OVER PART OF OL 63, BUT THE EAST LINE OF OL 63 IS WEST OF THIS PARCEL. RAILROAD MAPS SHOW THE C.St.L. & P. RAIL LINE TO BE CONSTRUCTED WITHIN THE 33 FT. WIDE STRIP DEEDED TO AND USED BY THE CITY OF PIQUA FOR COMMERCIAL STREET, WITH THE LIMITS OF THE RAIL LINE BEING 10 FT. EAST OF AND PARALLEL TO THE WESTERN LINE OF COMMERCIAL STREET. AUGUSTIN THOMA, BEING THE GRANTOR OF THE EASEMENT IN D.B. 82 – 231, RETAINED THE UNDERLYING FEE IN THE AREA ENCUMBERED BY THE EASEMENT. THE SUBSEQUENT CONVEYANCE OF THOMA'S PARCEL, IN D.B. 95 – 530, FOLLOWED THE WEST LINE OF THE C.H.& D. RAILROAD, AND OMITTED THE PART OF OL 62 COVERED BY THE RAILROAD EASEMENT. THE LEGAL DESCRIPTIONS REMAINED CONSISTENT THROUGHOUT THE CHAIN OF TITLE, UP TO AND INCLUDING THE CONVEYANCE TO THE R.W. MEREDITH, Sr. FAMILY COMPANY, LLC AS RECORDED IN D.B. 711 – 748, AT WHICH POINT THE PROPERTY WAS SURVEYED. THE EAST LINE OF THE TRACT SHOWN ON LND. 52 – 147 HAS THE S.E. CORNER LOCATED 65 FEET WEST OF THE WEST LINE OF COMMERCIAL STREET, AND THE N.E. CORNER LOCATED WITHIN THE LIMITS OF COMMERCIAL STREET, CREATING A GAP/OVERLAP ISSUE WITH THE DEEDED PROPERTY LINE. BECAUSE OF AMBIGUITIES RELATING TO OWNERSHIP AND THE RIGHTS OF THE RAILROAD, THE REMNANT PART OF OL 62 ENCUMBERED BY THE EASEMENT IS STILL OWNED BY AUGUSTIN THOMA, BY THE DEEDS REFERENCED ON THIS MAP. THIS OWNERSHIP INCLUDES THE NORTH HALF OF THE PORTION OF GARNSEY STREET VACATED BY ORDINANCE IN MAY OF 1957.

PREPARED BY: MIAMI COUNTY ENGINEER'S MAP DEPARTMENT
PAUL P. HUELSKAMP, P.E., P.S., MIAMI COUNTY ENGINEER

DATE: JANUARY 7, 2015
REV.: SEPTEMBER 14, 2015 DS

CITY OF PIQUA

MIAMI COUNTY, OHIO SECTION 19 TOWN 6 RANGE 6 PLAT 79

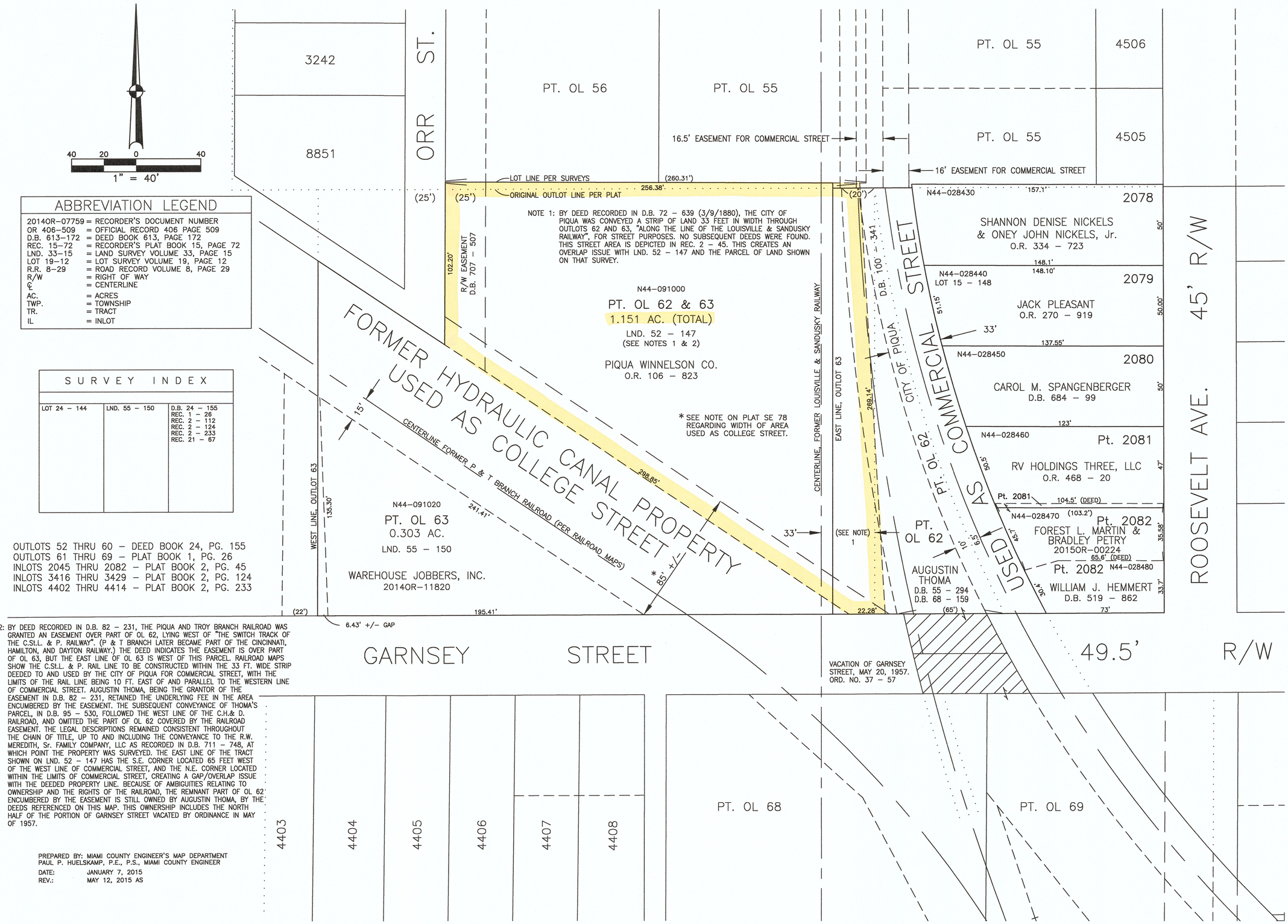

ABBREVIATION LEGEND

2014OR-07759	= RECORDER'S DOCUMENT NUMBER
OR 406-509	= OFFICIAL RECORD 406 PAGE 509
D.B. 613-172	= DEED BOOK 613, PAGE 172
REC. 15-72	= RECORDER'S PLAT BOOK 15, PAGE 72
LND. 33-15	= LAND SURVEY VOLUME 33, PAGE 15
LOT 19-12	= LOT SURVEY VOLUME 19, PAGE 12
R.R. 8-29	= ROAD RECORD VOLUME 8, PAGE 29
R/W	= RIGHT OF WAY
℄	= CENTERLINE
AC.	= ACRES
TWP.	= TOWNSHIP
TR.	= TRACT
IL	= INLOT

SURVEY INDEX

LOT 24 – 144	LND. 55 – 150	D.B. 24 – 155 REC. 1 – 26 REC. 2 – 112 REC. 2 – 124 REC. 2 – 233 REC. 21 – 67

OUTLOTS 52 THRU 60 – DEED BOOK 24, PG. 155
OUTLOTS 61 THRU 69 – PLAT BOOK 1, PG. 26
INLOTS 2045 THRU 2082 – PLAT BOOK 2, PG. 45
INLOTS 3416 THRU 3429 – PLAT BOOK 2, PG. 124
INLOTS 4402 THRU 4414 – PLAT BOOK 2, PG. 233

NOTE 2: BY DEED RECORDED IN D.B. 82 – 231, THE PIQUA AND TROY BRANCH RAILROAD WAS GRANTED AN EASEMENT OVER PART OF OL 62, LYING WEST OF "THE SWITCH TRACK OF THE C.St.L. & P. RAILWAY". (P & T BRANCH LATER BECAME PART OF THE CINCINNATI, HAMILTON, AND DAYTON RAILWAY.) THE DEED INDICATES THE EASEMENT IS OVER PART OF OL 63, BUT THE EAST LINE OF OL 63 IS WEST OF THIS PARCEL. RAILROAD MAPS SHOW THE C.St.L. & P. RAIL LINE TO BE CONSTRUCTED WITHIN THE 33 FT. WIDE STRIP DEEDED TO AND USED BY THE CITY OF PIQUA FOR COMMERCIAL STREET, WITH THE LIMITS OF THE RAIL LINE BEING 10 FT. EAST OF AND PARALLEL TO THE WESTERN LINE OF COMMERCIAL STREET. AUGUSTIN THOMA, BEING THE GRANTOR OF THE EASEMENT IN D.B. 82 – 231, RETAINED THE UNDERLYING FEE IN THE AREA ENCUMBERED BY THE EASEMENT. THE SUBSEQUENT CONVEYANCE OF THOMA'S PARCEL, IN D.B. 95 – 530, FOLLOWED THE WEST LINE OF THE C.H.& D. RAILROAD, AND OMITTED THE PART OF OL 62 COVERED BY THE RAILROAD EASEMENT. THE LEGAL DESCRIPTIONS REMAINED CONSISTENT THROUGHOUT THE CHAIN OF TITLE, UP TO AND INCLUDING THE CONVEYANCE TO THE R.W. MEREDITH, Sr. FAMILY COMPANY, LLC AS RECORDED IN D.B. 711 – 748, AT WHICH POINT THE PROPERTY WAS SURVEYED. THE EAST LINE OF THE TRACT SHOWN ON LND. 52 – 147 HAS THE S.E. CORNER LOCATED 65 FEET WEST OF THE WEST LINE OF COMMERCIAL STREET, AND THE N.E. CORNER LOCATED WITHIN THE LIMITS OF COMMERCIAL STREET, CREATING A GAP/OVERLAP ISSUE WITH THE DEEDED PROPERTY LINE. BECAUSE OF AMBIGUITIES RELATING TO OWNERSHIP AND THE RIGHTS OF THE RAILROAD, THE REMNANT PART OF OL 62 ENCUMBERED BY THE EASEMENT IS STILL OWNED BY AUGUSTIN THOMA, BY THE DEEDS REFERENCED ON THIS MAP. THIS OWNERSHIP INCLUDES THE NORTH HALF OF THE PORTION OF GARNSEY STREET VACATED BY ORDINANCE IN MAY OF 1957.

PREPARED BY: MIAMI COUNTY ENGINEER'S MAP DEPARTMENT
PAUL P. HUELSKAMP, P.E., P.S., MIAMI COUNTY ENGINEER

DATE: JANUARY 7, 2015
REV.: MAY 12, 2015 AS

THIS MAP DOES NOT EXIST

PIQUA SE 80 NOW
COMBINED WITH
PIQUA SE 79

PIQUA Corporation

S.E. SECTION

PLAT NO. 81
Scale 1"=40'

SMDA NUMBER
N44-SE081_- _ _ _ _ _

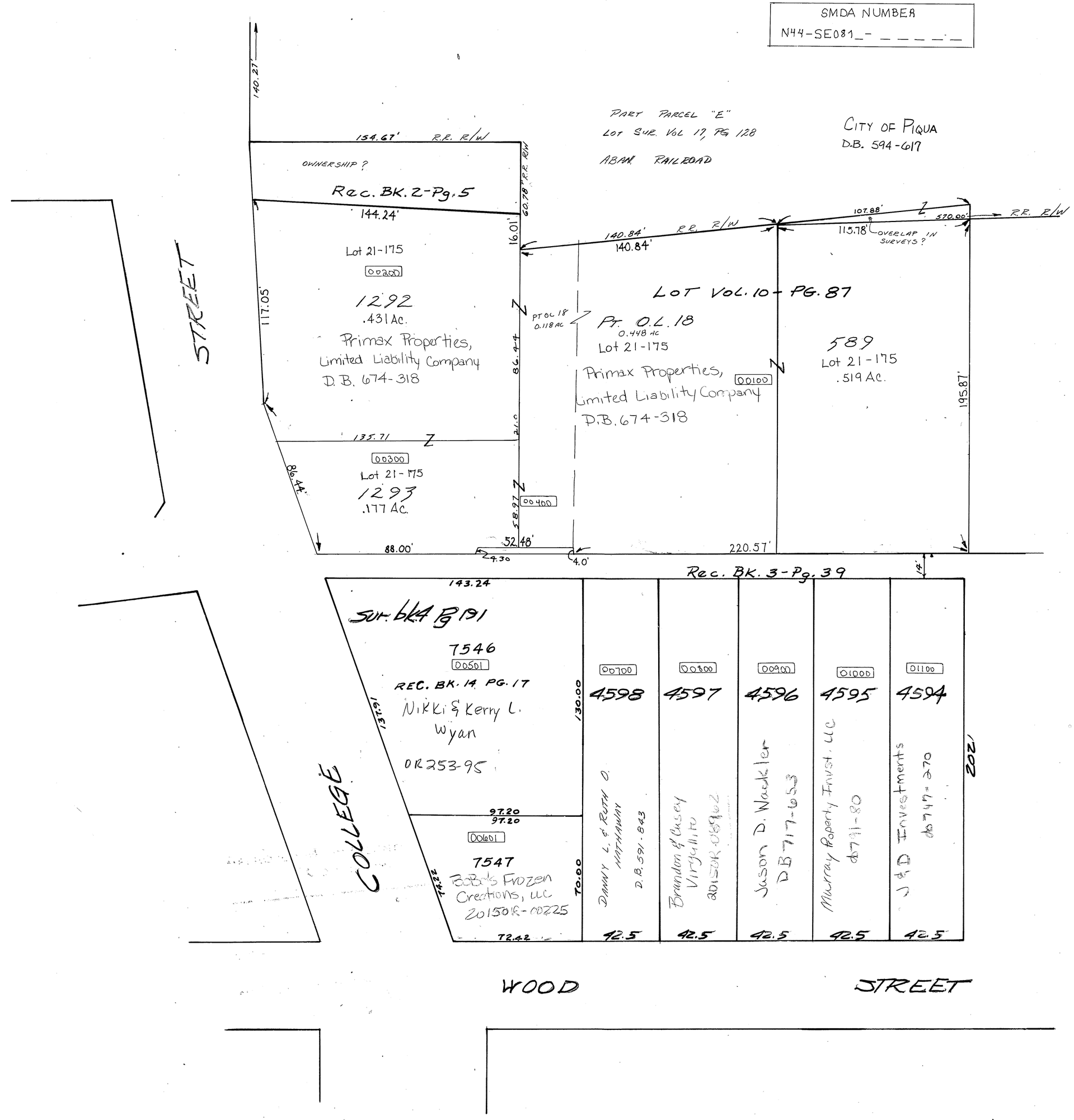

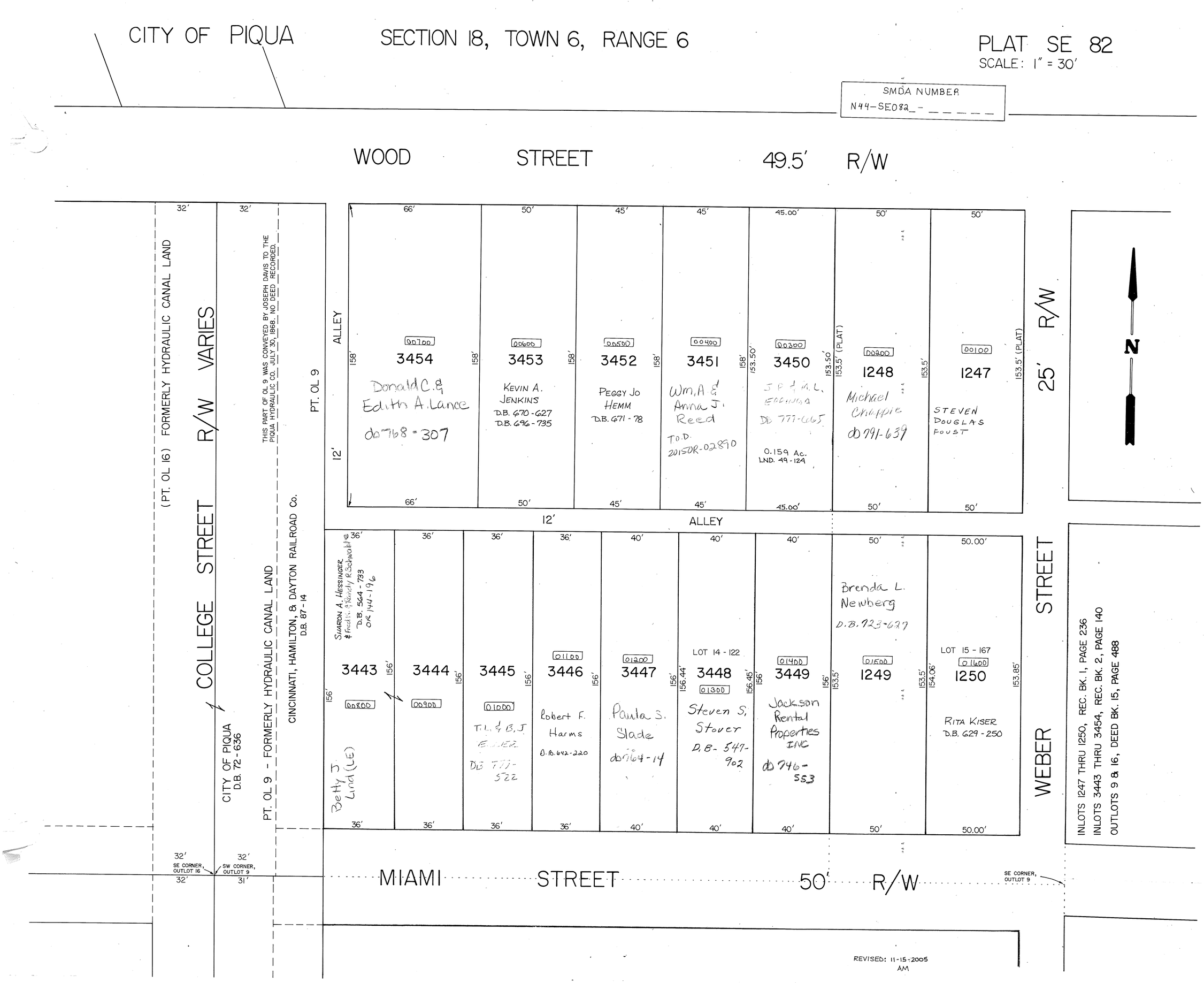
CITY OF PIQUA
SECTION 18, TOWN 6, RANGE 6
PLAT SE 82
SCALE: 1" = 30'
SMDA NUMBER
N44-SE082_-_____
WOOD STREET 49.5' R/W
COLLEGE STREET R/W VARIES
(PT. OL 16) FORMERLY HYDRAULIC CANAL LAND
THIS PART OF OL 9 WAS CONVEYED BY JOSEPH DAVIS TO THE PIQUA HYDRAULIC CO. JULY 30, 1868. NO DEED RECORDED.
PT. OL 9
CITY OF PIQUA D.B. 72-636
PT. OL 9 - FORMERLY HYDRAULIC CANAL LAND
CINCINNATI, HAMILTON, & DAYTON RAILROAD Co. D.B. 87-14
ALLEY
12'
3454 00700 Donald C. & Edith A. Lance DB 768-307
3453 00600 Kevin A. Jenkins D.B. 670-627 D.B. 696-735
3452 00500 Peggy Jo Hemm D.B. 671-78
3451 00400 Wm. A. & Anna J. Reed T.O.D. 20150R-02890
3450 00300 J.P. & M.L. Eppinga DB 777-665 0.159 Ac. LND. 49-124
1248 00200 Michael Chappie DB 791-639
1247 00100 Steven Douglas Foust
25' R/W
N
3443 00800 Betty J. Lind (LE)
Sharon A. Hessinger & Fred K. & Randy R. Schwabbe D.B. 564-733 OR 144-196
3444 00900
3445 01000 T.L. & B.J. Elder DB 777-522
3446 01100 Robert F. Harms D.B. 642-220
3447 01200 Paula S. Slade DB 764-14
LOT 14 - 122 3448 01300 Steven S. Stover D.B. 547-902
3449 01400 Jackson Rental Properties INC DB 746-553
Brenda L. Newberg D.B. 723-627
1249 01500
LOT 15 - 167 1250 01600 Rita Kiser D.B. 629-250
WEBER STREET
INLOTS 1247 THRU 1250, REC. BK. 1, PAGE 236
INLOTS 3443 THRU 3454, REC. BK. 2, PAGE 140
OUTLOTS 9 & 16, DEED BK. 15, PAGE 488
SE CORNER, OUTLOT 16
SW CORNER, OUTLOT 9
MIAMI STREET 50' R/W
SE CORNER, OUTLOT 9
REVISED: 11-15-2005 AM

CITY OF PIQUA — SECTION 18, TOWN 6, RANGE 6 — PLAT SE 83

SCALE 1" = 30'

SMDA NUMBER
N44-SE083_- _ _ _ _ _

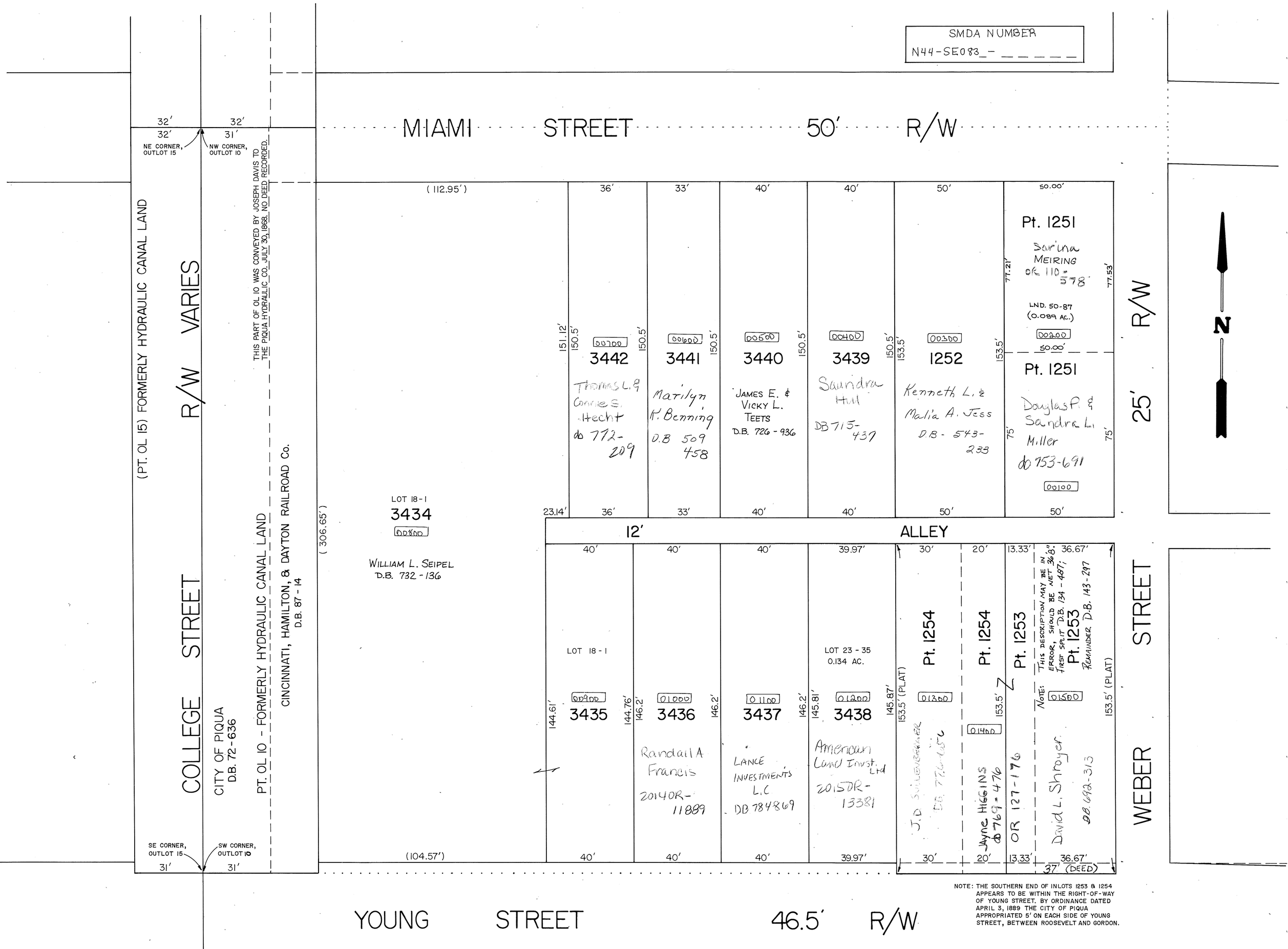

NOTE: THE SOUTHERN END OF INLOTS 1253 & 1254 APPEARS TO BE WITHIN THE RIGHT-OF-WAY OF YOUNG STREET. BY ORDINANCE DATED APRIL 3, 1889 THE CITY OF PIQUA APPROPRIATED 5' ON EACH SIDE OF YOUNG STREET, BETWEEN ROOSEVELT AND GORDON.

OUTLOTS 9, 10, 15, 16 - DEED BOOK 15, PAGE 488 (SOUTHWEST ADDITION)
INLOTS 1251 THRU 1254 - REC. BOOK 1, PAGE 236 (WEBER'S SUB.)
INLOTS 3434 THRU 3442 - REC. BOOK 2, PAGE 140 (JOS. DAVIS' 2ND ADD.)

REVISED 10-13-08 AGM

PIQUA Corporation

S. E. SECTION

PLAT No. 84
Scale 1"=50'

SMDA NUMBER
N44-SE084_- _ _ _ _ _

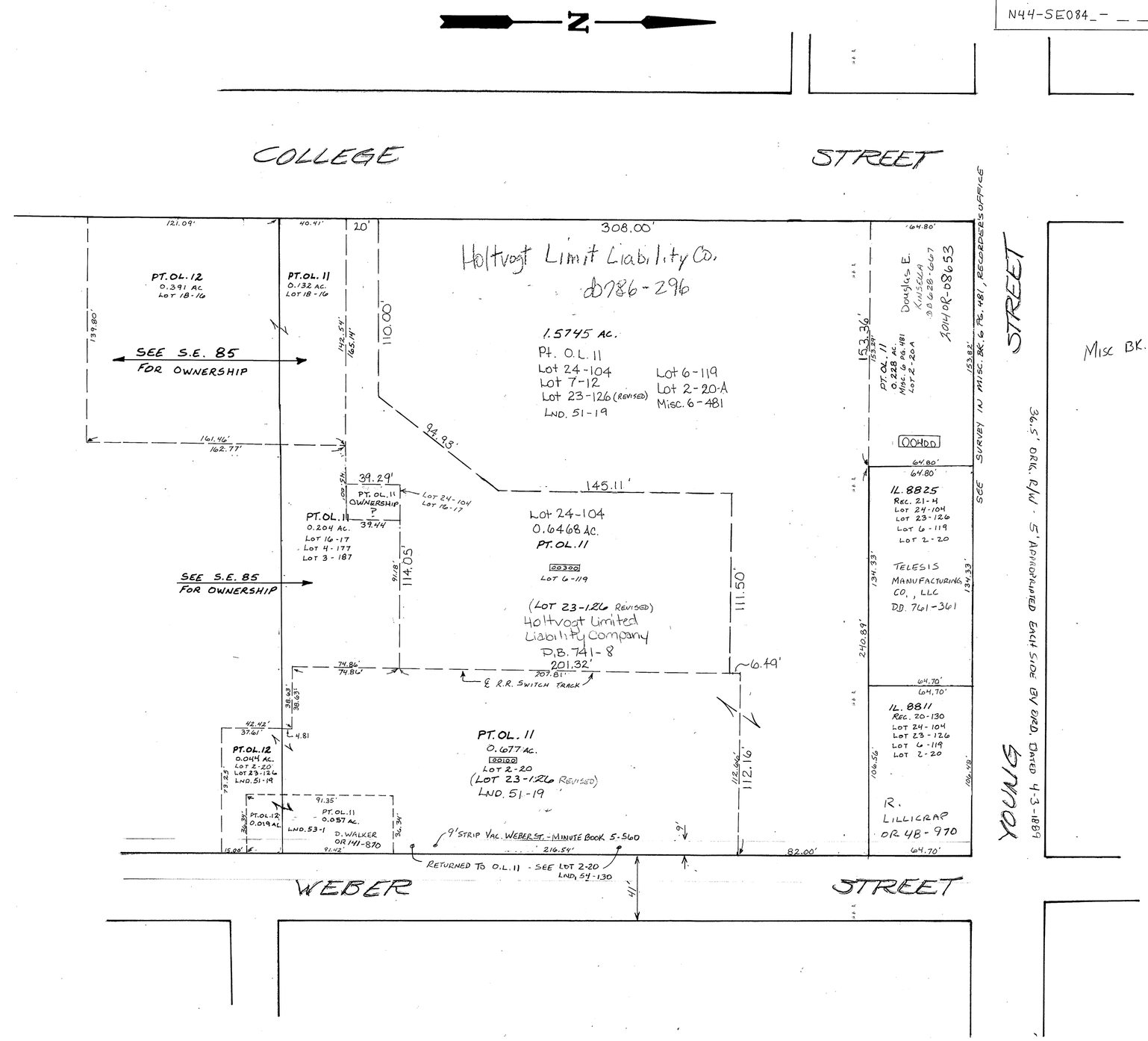

REVISED 11-30-2012
D. VENTURA

SMDA NUMBER
N44-SE085_- _ _ _ _ _

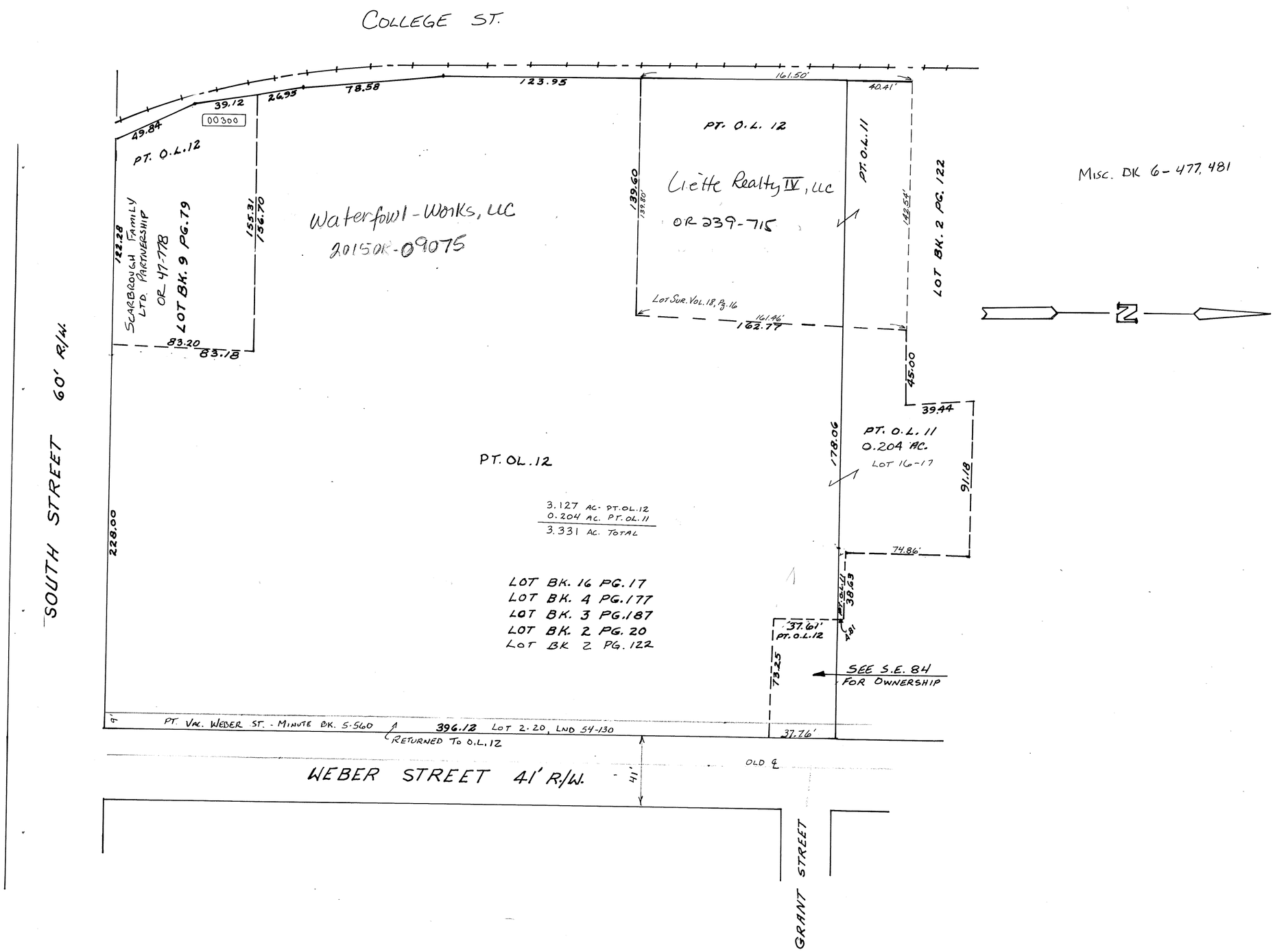

REVISED 11-30-2012
D. VENTURA

CITY OF PIQUA

MIAMI COUNTY, OHIO SECTION 19 TOWN 6 RANGE 6 PLAT SE 86

ABBREVIATION LEGEND	
2014OR–07759	= RECORDER'S DOCUMENT NUMBER
OR 406–509	= OFFICIAL RECORD 406 PAGE 509
D.B. 613–172	= DEED BOOK 613, PAGE 172
REC. 15–72	= RECORDER'S PLAT BOOK 15, PAGE 72
LND. 33–15	= LAND SURVEY VOLUME 33, PAGE 15
LOT 19–12	= LOT SURVEY VOLUME 19, PAGE 12
R.R. 8–29	= ROAD RECORD VOLUME 8, PAGE 29
R/W	= RIGHT OF WAY
℄	= CENTERLINE
AC.	= ACRES
TWP.	= TOWNSHIP
TR.	= TRACT
IL	= INLOT

SURVEY INDEX		
LOT 9 – 3		D.B. 24 – 155
LOT 11 – 130		REC. 1 – 26
LOT 15 – 35		REC. 2 – 112
LOT 20 – 129		REC. 21 – 67
LOT 23 – 68		

OUTLOTS 52 THRU 60 – DEED BOOK 24, PG. 155
OUTLOTS 61 THRU 69 – PLAT BOOK 1, PG. 26
INLOTS 3233 THRU 3249 – PLAT BOOK 2, PG. 112

PREPARED BY: MIAMI COUNTY ENGINEER'S MAP DEPARTMENT
PAUL P. HUELSKAMP, P.E., P.S., COUNTY ENGINEER
DATE: FEBRUARY 3, 2015

REVISED: AUGUST 17, 2015 DS

PIQUA S. E. SECTION

PLAT NO. 87
SCALE 1" = 30' FEET

SMDA NUMBER
N44-SE087_- _ _ _ _ _

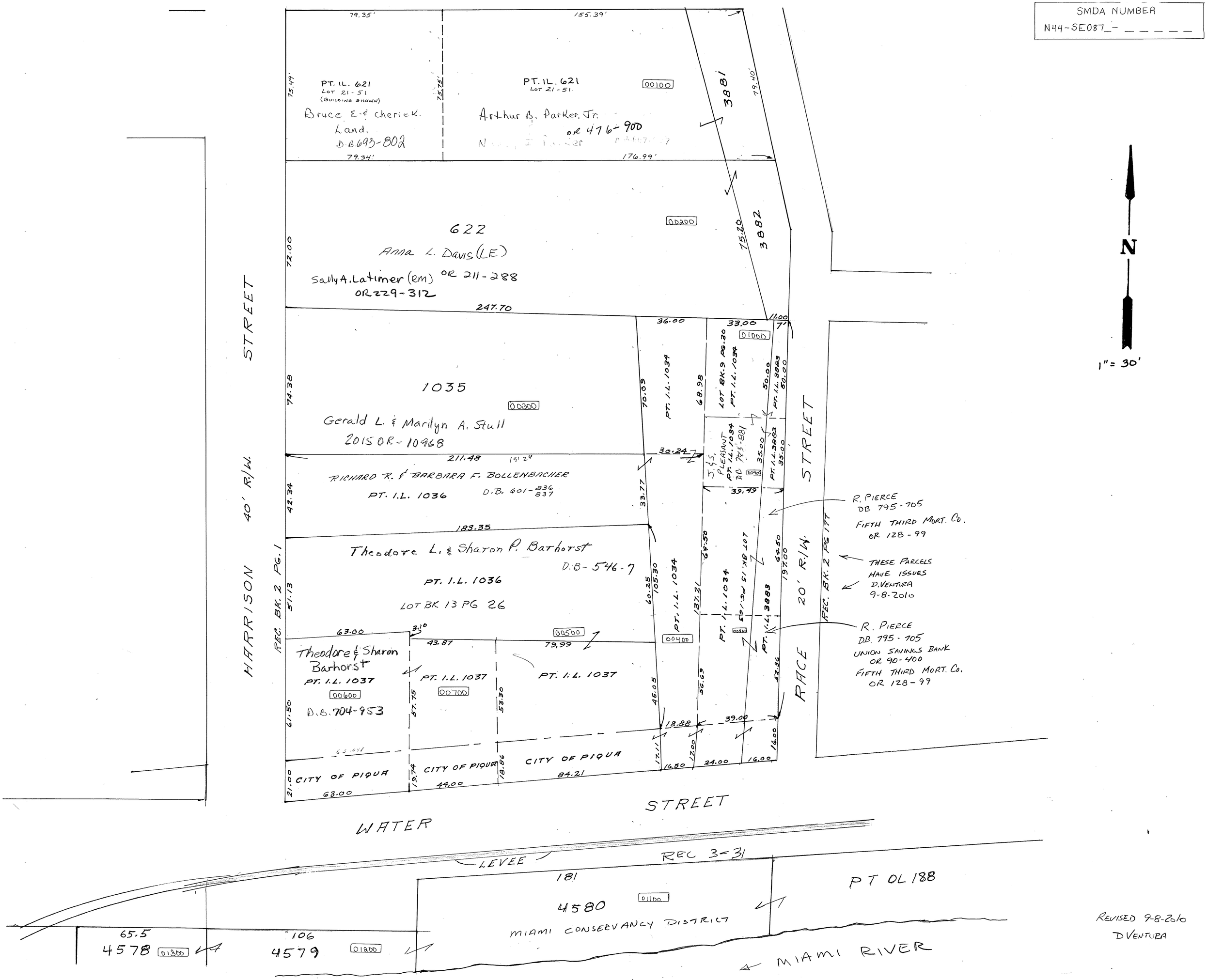

REVISED 9-8-2010
D VENTURA

PIQUA Corporation

S.E. SECTION

PLAT NO. 88

Scale 1"=30'

SMDA NUMBER
N44-SE088_- _ _ _ _ _

PIQUA Corporation

S.E. SECTION

PLAT NO. 89

Scale 1"=30'

SMDA NUMBER
N44-SE089_- _ _ _ _ _

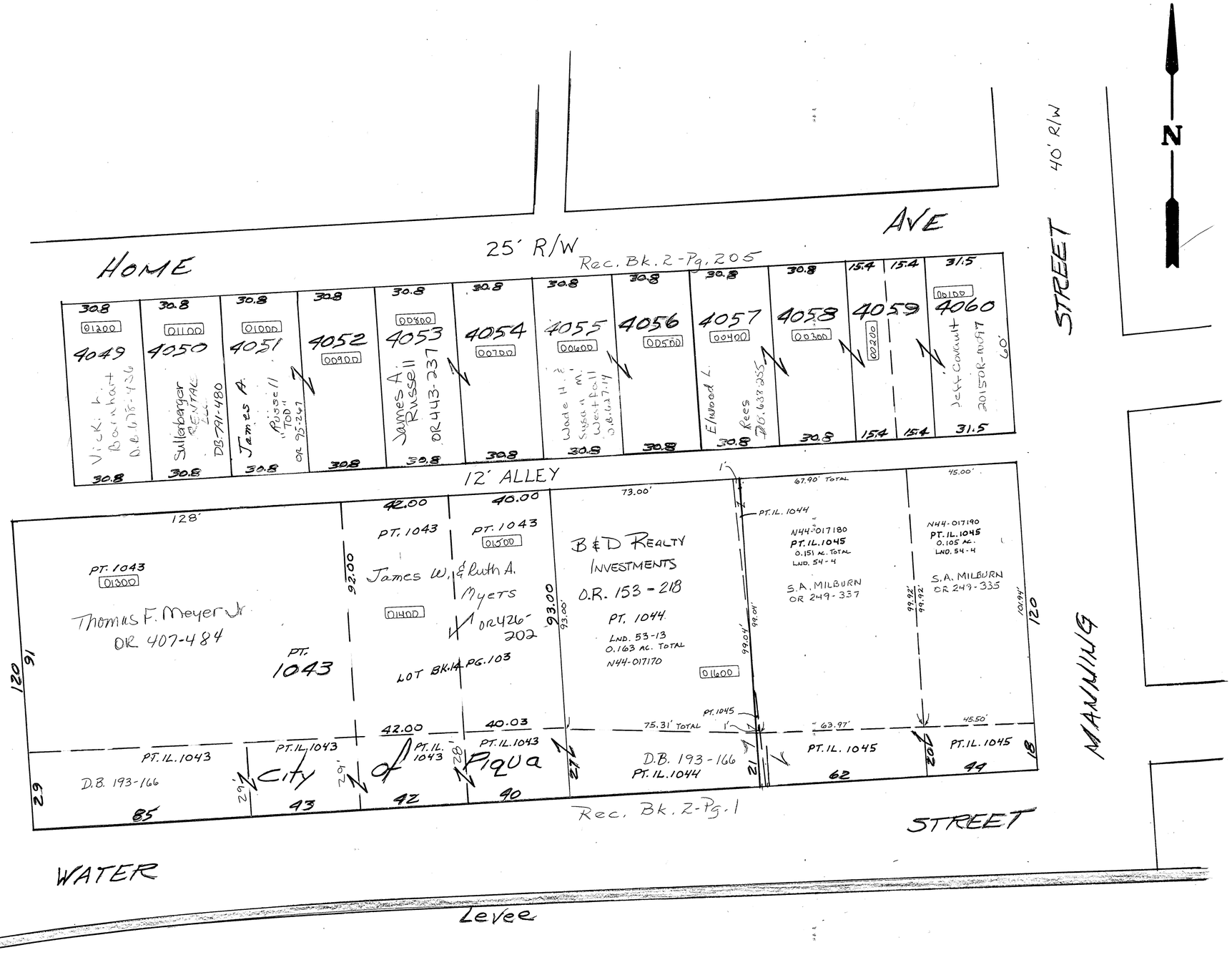

REVISED 4-18-2012
D. VENTURA

PIQUA Corporation

S. E. SECTION

PLAT No 90
Scale 1" = 30'

SMDA NUMBER
N44-SE090_- _ _ _ _ _

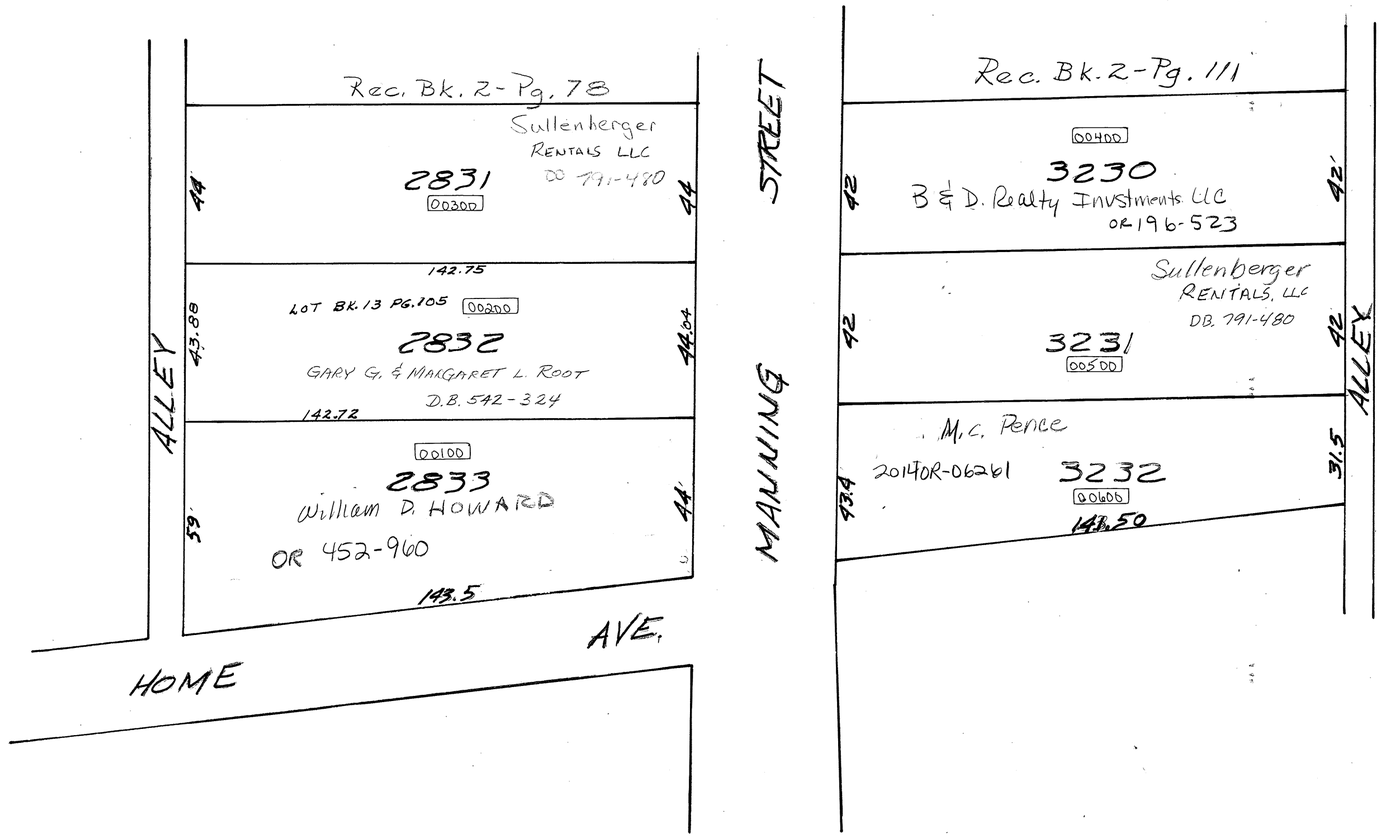

PIQUA
Corporation

S.E. SECTION

PLAT NO. 91
Scale 1"=30'

SMDA NUMBER
N44-SE091_- _ _ _ _ _

THIS PAGE NO LONGER USED
SEE PIQUA SE 92

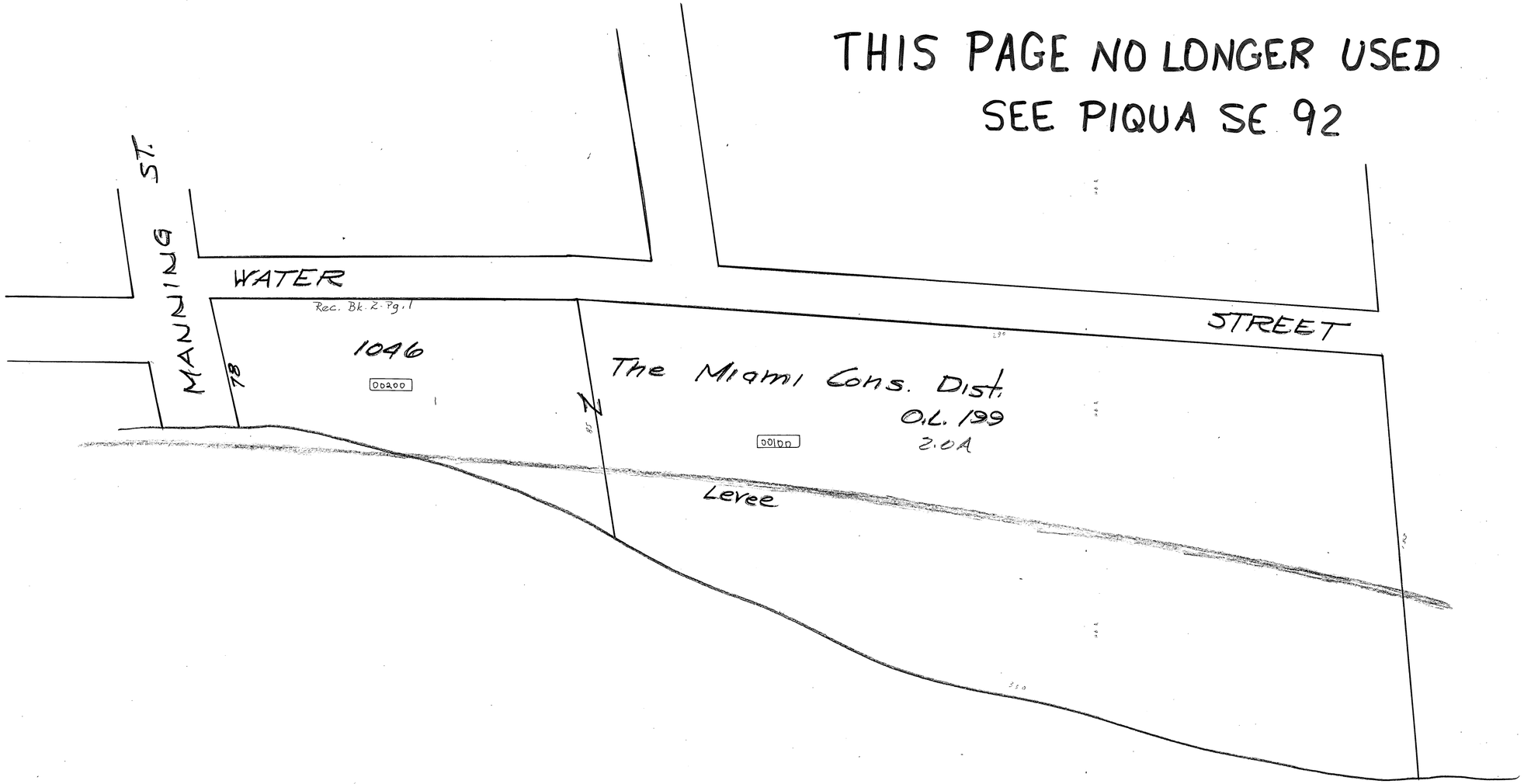

REVISED 12-28-11 DS

SECTION 17
TOWN 6
RANGE 6

CITY OF PIQUA
MIAMI COUNTY, OHIO

PARCEL ID NUMBER
N44-_____

PLAT SE 92

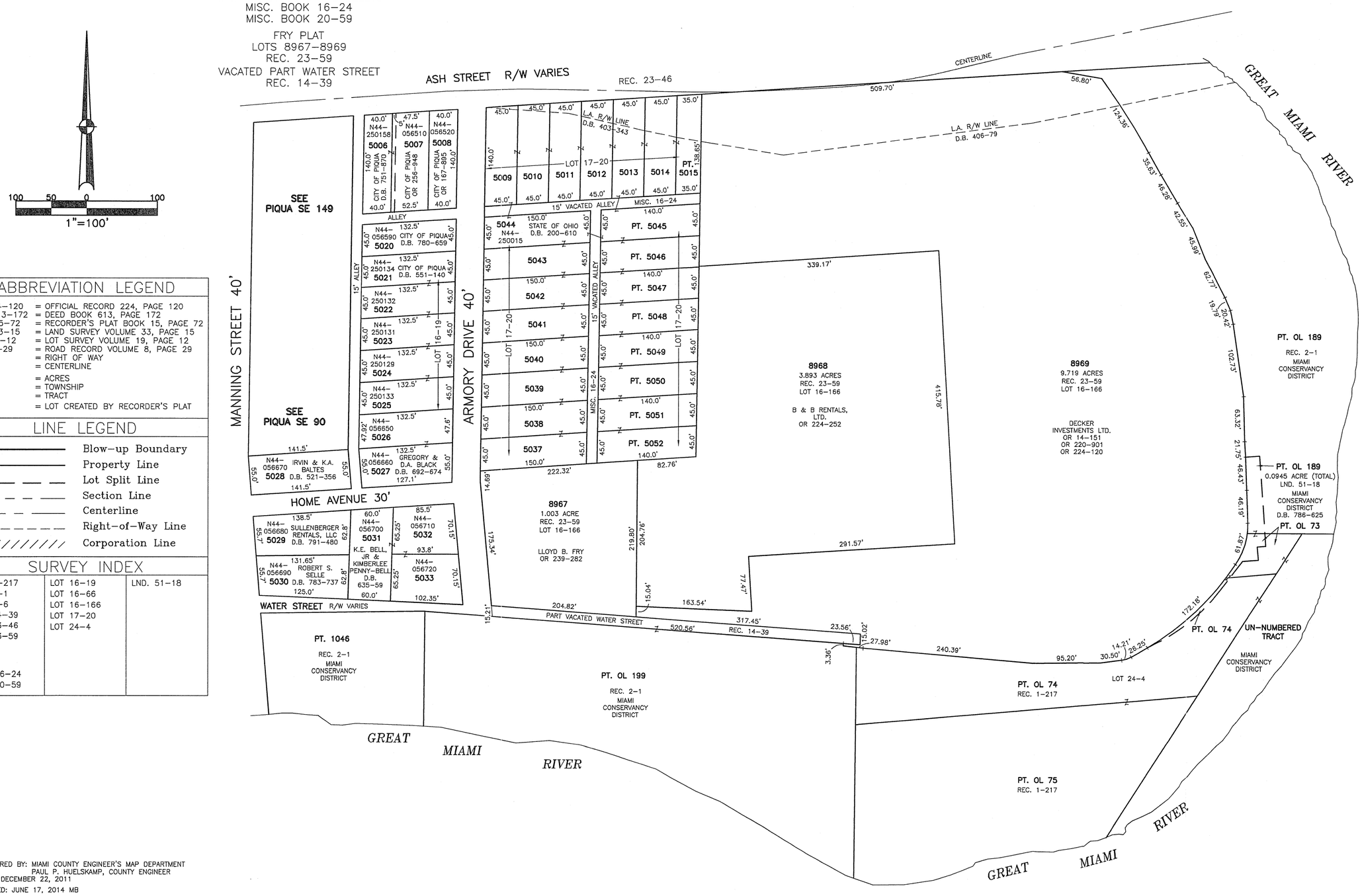

ABBREVIATION LEGEND

OR 224-120	= OFFICIAL RECORD 224, PAGE 120
D.B. 613-172	= DEED BOOK 613, PAGE 172
REC. 15-72	= RECORDER'S PLAT BOOK 15, PAGE 72
LND. 33-15	= LAND SURVEY VOLUME 33, PAGE 15
LOT 19-12	= LOT SURVEY VOLUME 19, PAGE 12
R.R. 8-29	= ROAD RECORD VOLUME 8, PAGE 29
R/W	= RIGHT OF WAY
℄	= CENTERLINE
AC.	= ACRES
TWP.	= TOWNSHIP
TR.	= TRACT
②	= LOT CREATED BY RECORDER'S PLAT

LINE LEGEND

- Blow-up Boundary
- Property Line
- Lot Split Line
- Section Line
- Centerline
- Right-of-Way Line
- Corporation Line

SURVEY INDEX

REC. 1-217	LOT 16-19	LND. 51-18
REC. 2-1	LOT 16-66	
REC. 4-6	LOT 16-166	
REC. 14-39	LOT 17-20	
REC. 23-46	LOT 24-4	
REC. 23-59		
MISC. 16-24		
MISC. 20-59		

PREPARED BY: MIAMI COUNTY ENGINEER'S MAP DEPARTMENT
PAUL P. HUELSKAMP, COUNTY ENGINEER
DATE: DECEMBER 22, 2011
REVISED: JUNE 17, 2014 MB

PIQUA Corporation

S.E. SECTION

PLAT NO. 93
Scale 1"=30'

Deed Rec. Vol. 1-Pg. 1

SMDA NUMBER
N44-SE093_-_ _ _ _ _ _

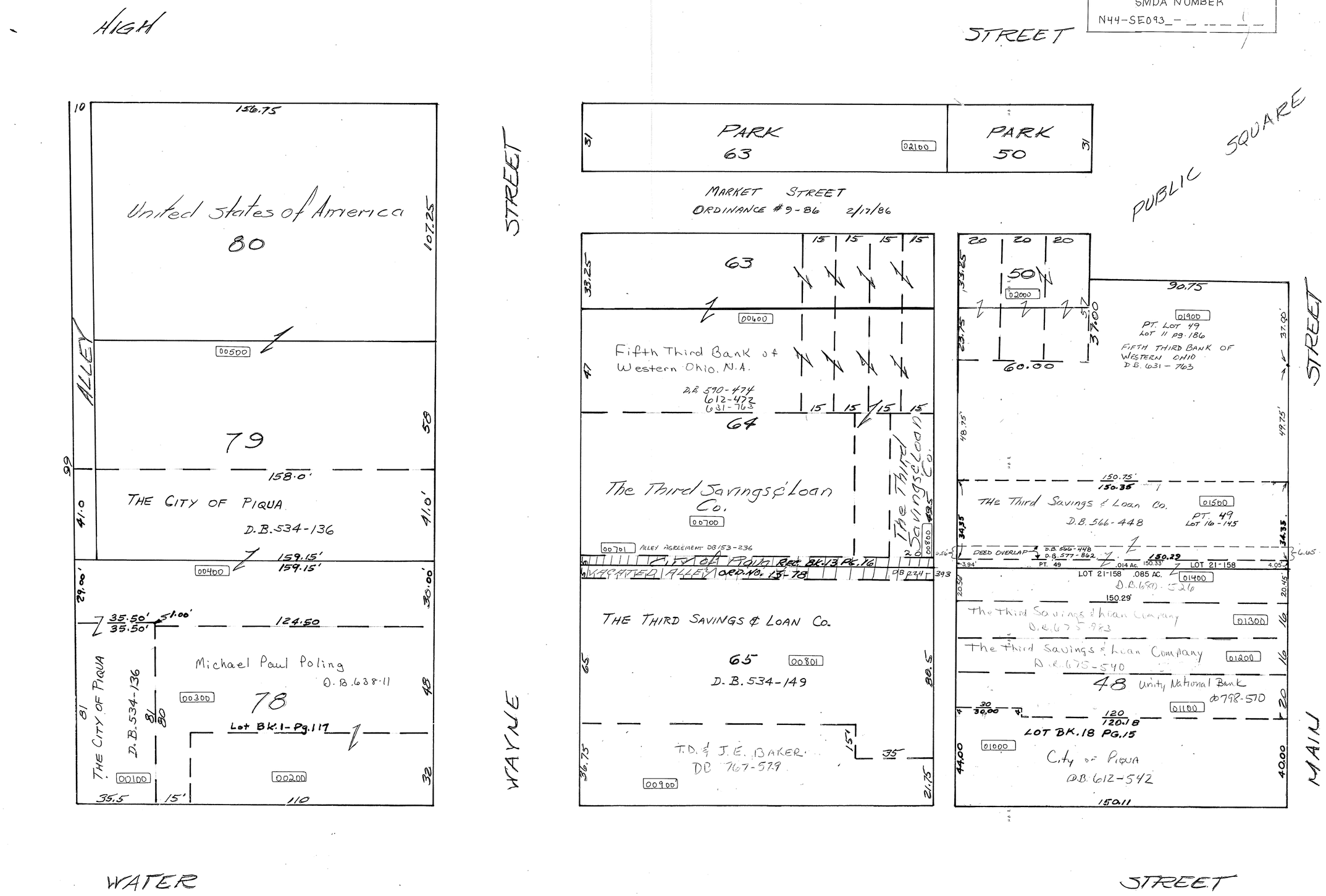

WATER STREET

PIQUA Corporation

S. E. SECTION

PLAT No. 94
Scale 1" = 30'

SMPA NUMBER
N44-SE094_- _ _ _ _ _

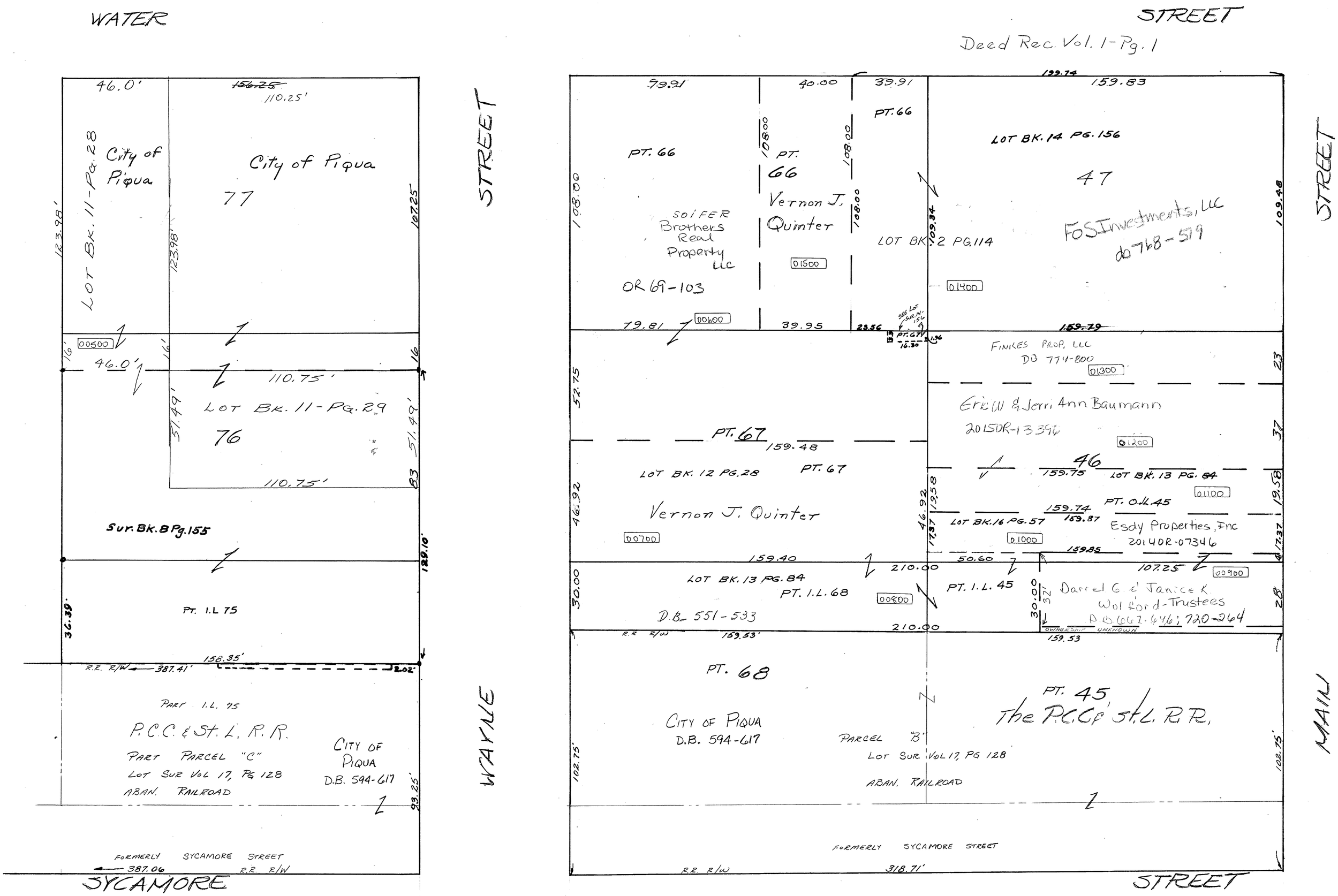

MIAMI COUNTY, OHIO

CITY OF **PIQUA**

S.E. PLAT 95

WASHINGTON TOWNSHIP

SMDA NUMBER
N44-SE095_- _ _ _ _ _

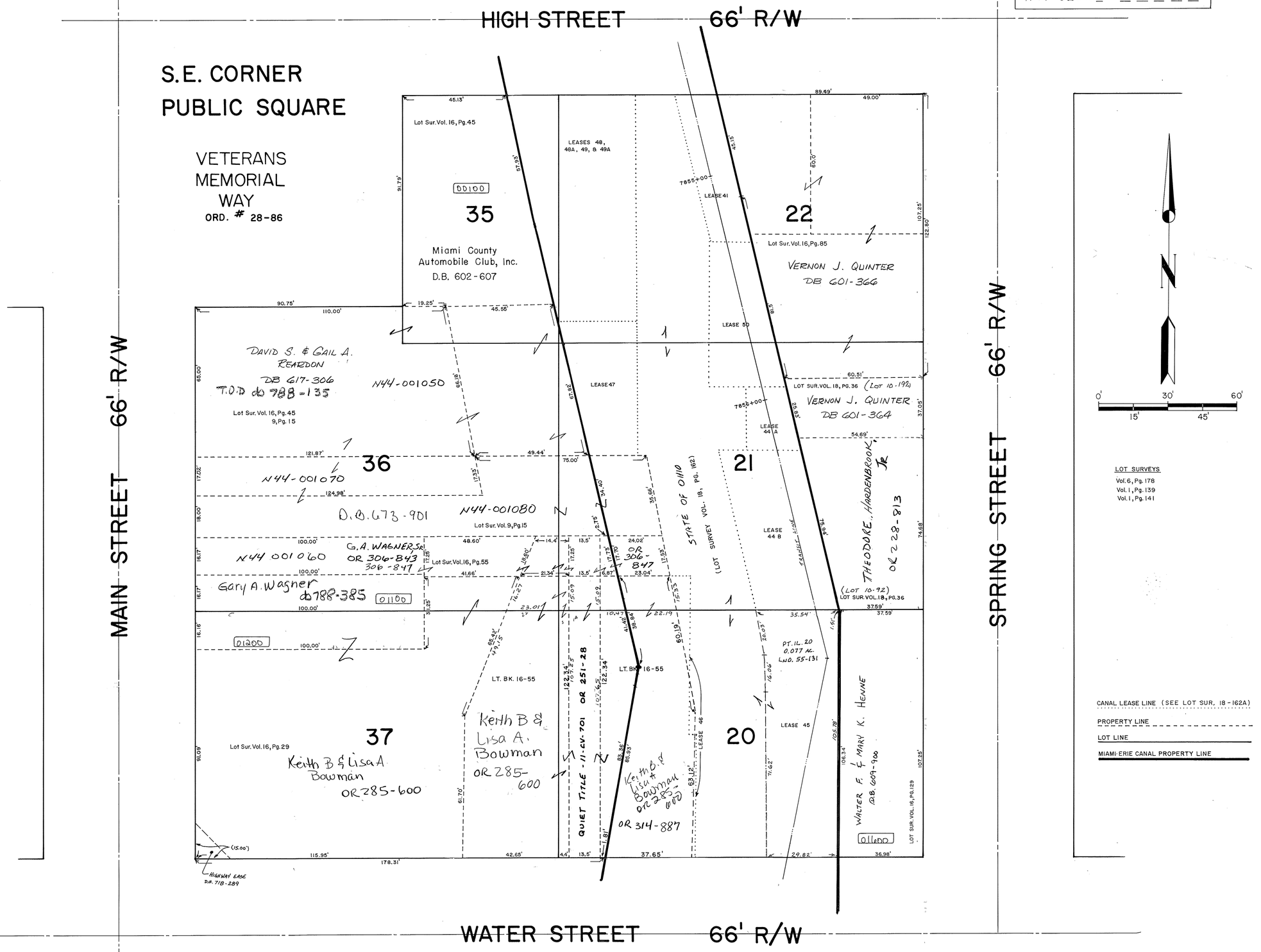

REVISED 3-26-2014
D. VENTURA

CITY OF PIQUA

SEC. 17, TOWN 6, RANGE 6

PLAT S.E. 96

SMDA NUMBER
N44 - SE096_ - _____

SCALE: 1" = 30'

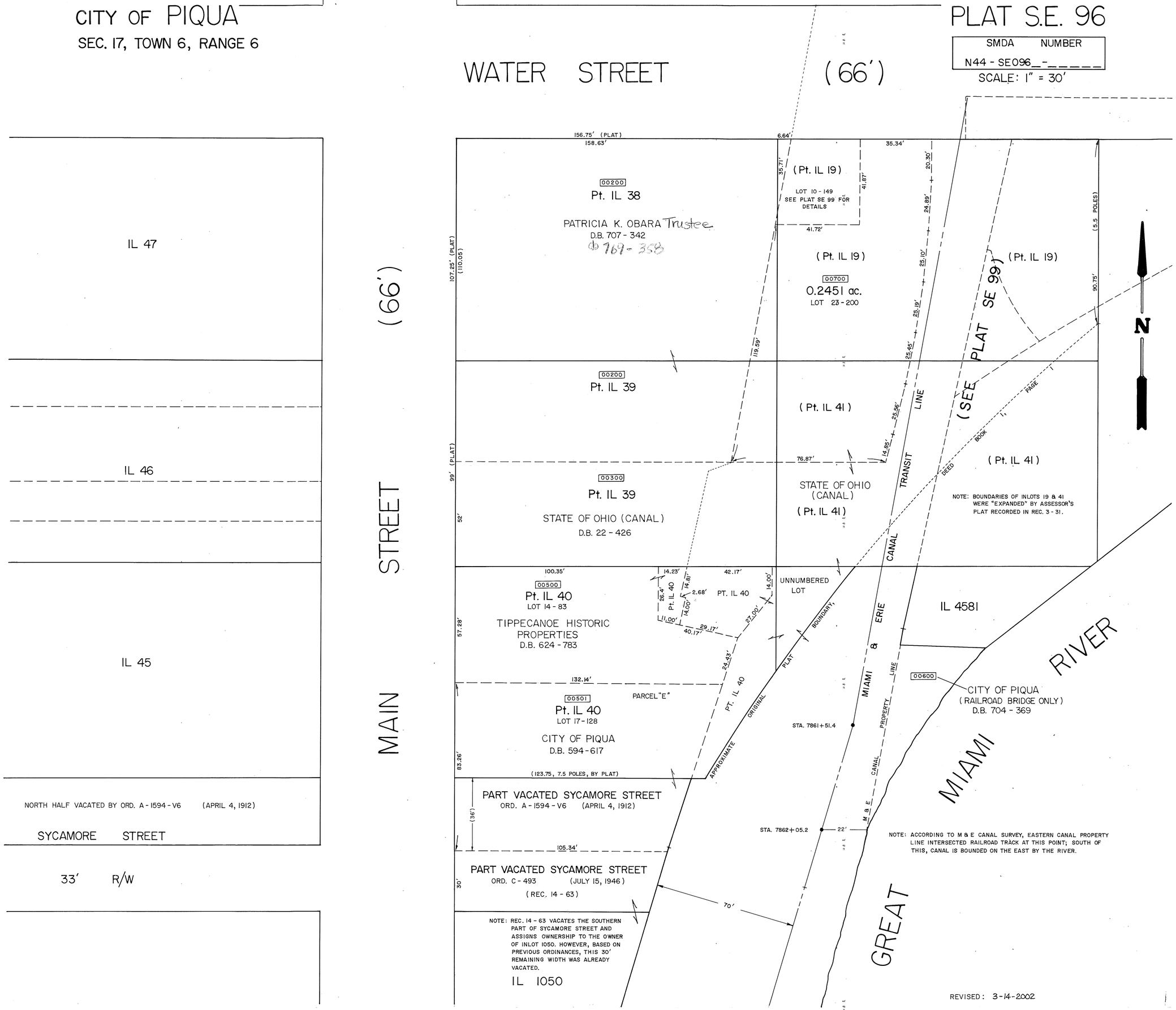

REVISED: 3-14-2002

SE 97

NO LONGER

USED

SECTION 17
TOWN 6
RANGE 6

CITY OF PIQUA
MIAMI COUNTY, OHIO

S.E. PLAT 98

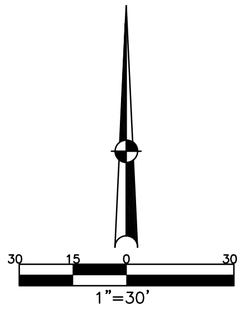

ABBREVIATION LEGEND	
OR 105–865	= OFFICIAL RECORD 105 PAGE 865
D.B. 613–172	= DEED BOOK 613, PAGE 172
REC. 15–72	= RECORDER'S PLAT BOOK 15, PAGE 72
LND. 33–15	= LAND SURVEY VOLUME 33, PAGE 15
LOT 19–12	= LOT SURVEY VOLUME 19, PAGE 12
R.R. 8–29	= ROAD RECORD VOLUME 8, PAGE 29
R/W	= RIGHT OF WAY
℄	= CENTERLINE
AC.	= ACRES
TWP.	= TOWNSHIP
TR.	= TRACT
IL	= INLOT

LINE LEGEND	
———	Blow–up Boundary
———	Property Line
– – – –	Lot Split Line
———	Section Line
	Centerline
— — —	Right–of–Way Line
//////////	Gap / Overlap

SURVEY INDEX		
	REC. 24–85	DEED BK. 1–1

NOTE: THIS MAP PREPARED BY USING INFORMATION BASED ON REC. 24–85. DIMENSIONS ARE BASED ON THE ORIGINAL PLAT AND DEED CALLS.

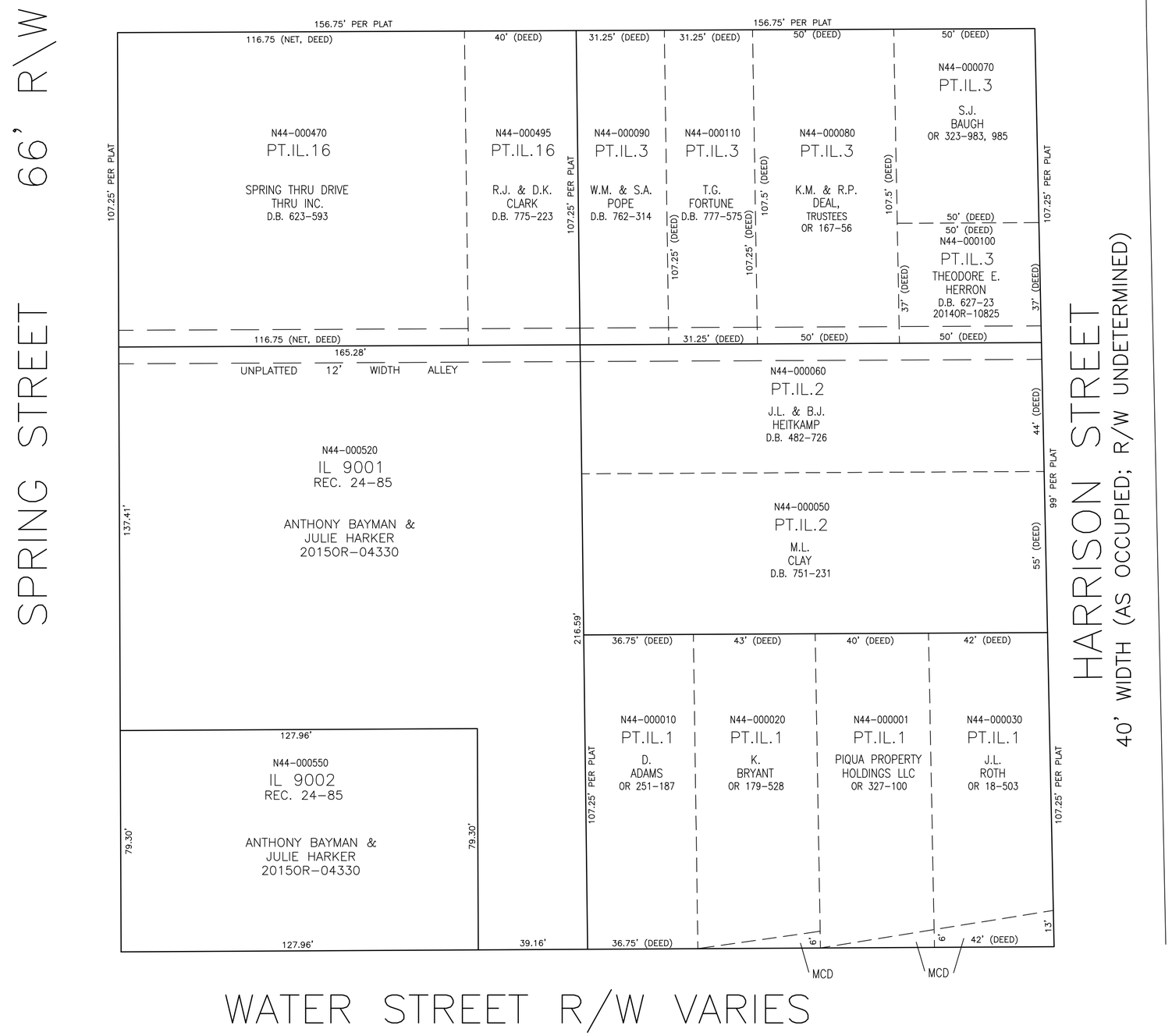

PREPARED BY: MIAMI COUNTY ENGINEER'S MAP DEPARTMENT
PAUL P. HUELSKAMP, P.E., P.S., COUNTY ENGINEER
DATE: MARCH 28, 2014 DV

REVISED: APRIL 23, 2015 DS

MIAMI COUNTY, OHIO

CITY OF PIQUA

SE PLAT 99

SCALE 1" = 40'

SMDA NUMBER
N44-SE099_- _ _ _ _ _

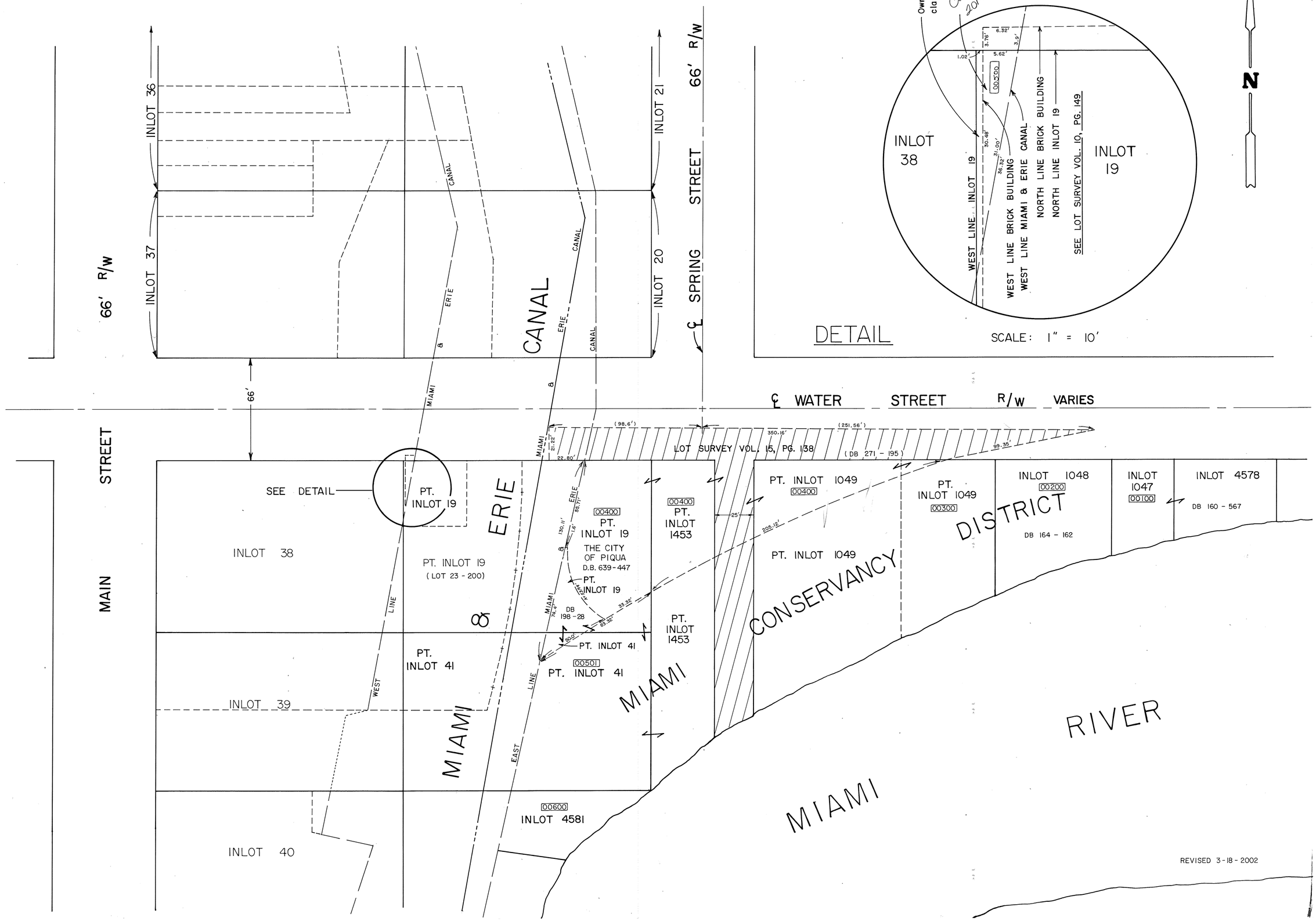

PIQUA Corporation

S.E. SECTION

PLAT NO. 100
Scale 1" = 30'

SMDA NUMBER
N44-SE100_- _ _ _ _ _

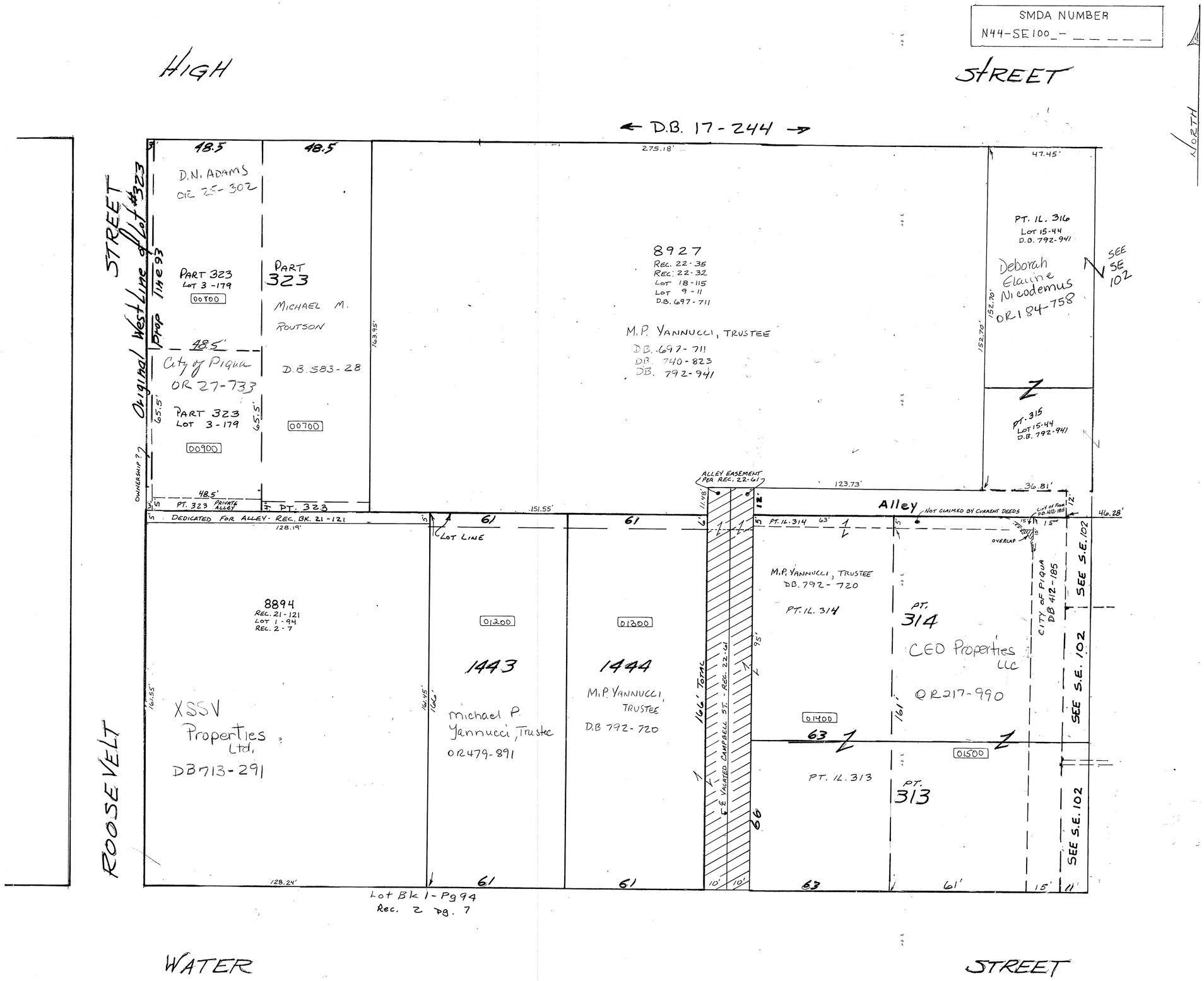

REVISED 12-16-2008
D. VENTURA
DEP. ENG.

PIQUA Corporation

S.E. SECTION

PLAT NO 101
Scale 1"=40'

SMDA NUMBER
N44-SE101_-_ _ _ _ _

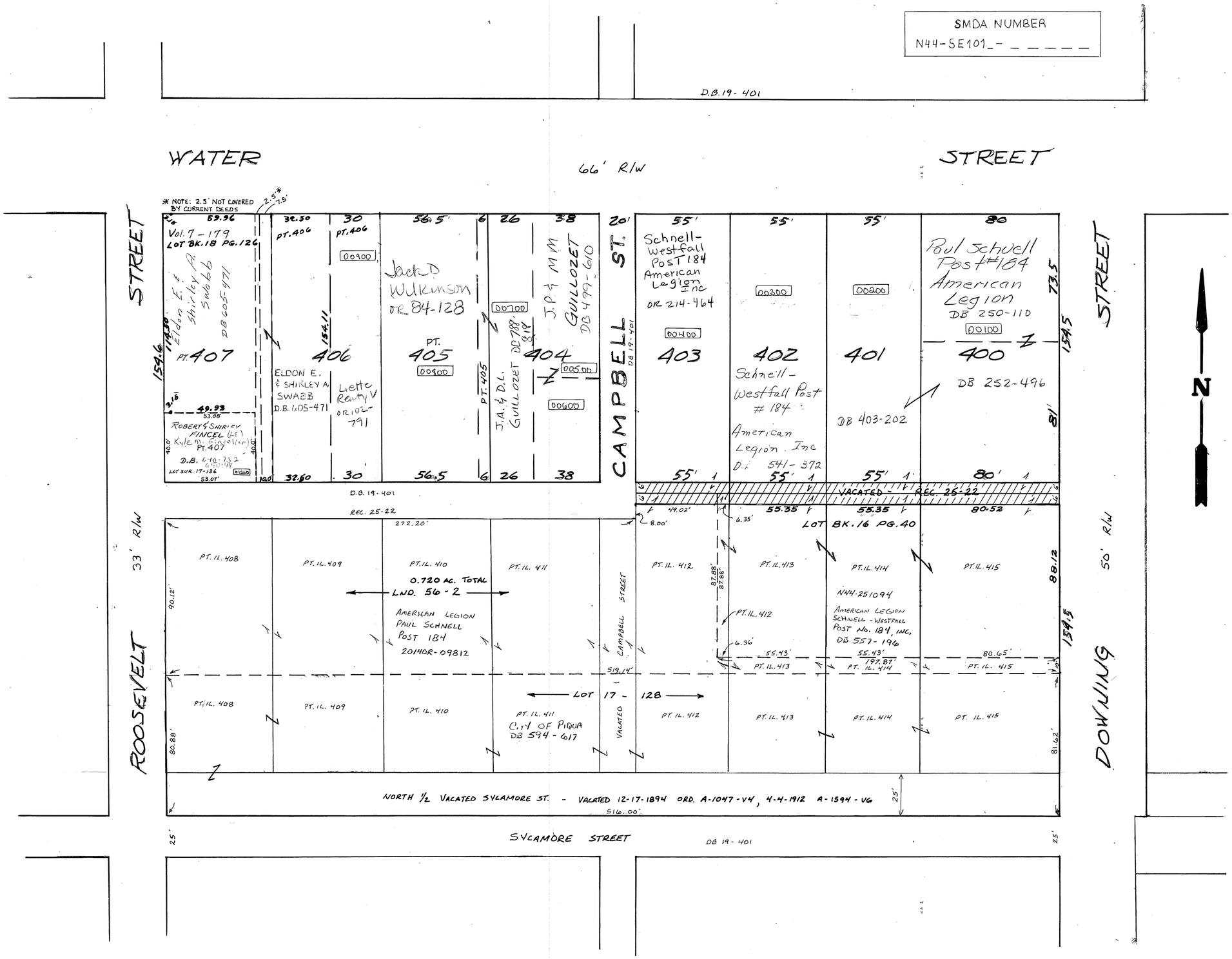

REVISED 2-5-2015
D VENTURA

PIQUA Corporation

S.E. SECTION

PLAT NO. 102
Scale 1" = 30'

SMDA NUMBER
N44-SE102_- _ _ _ _ _

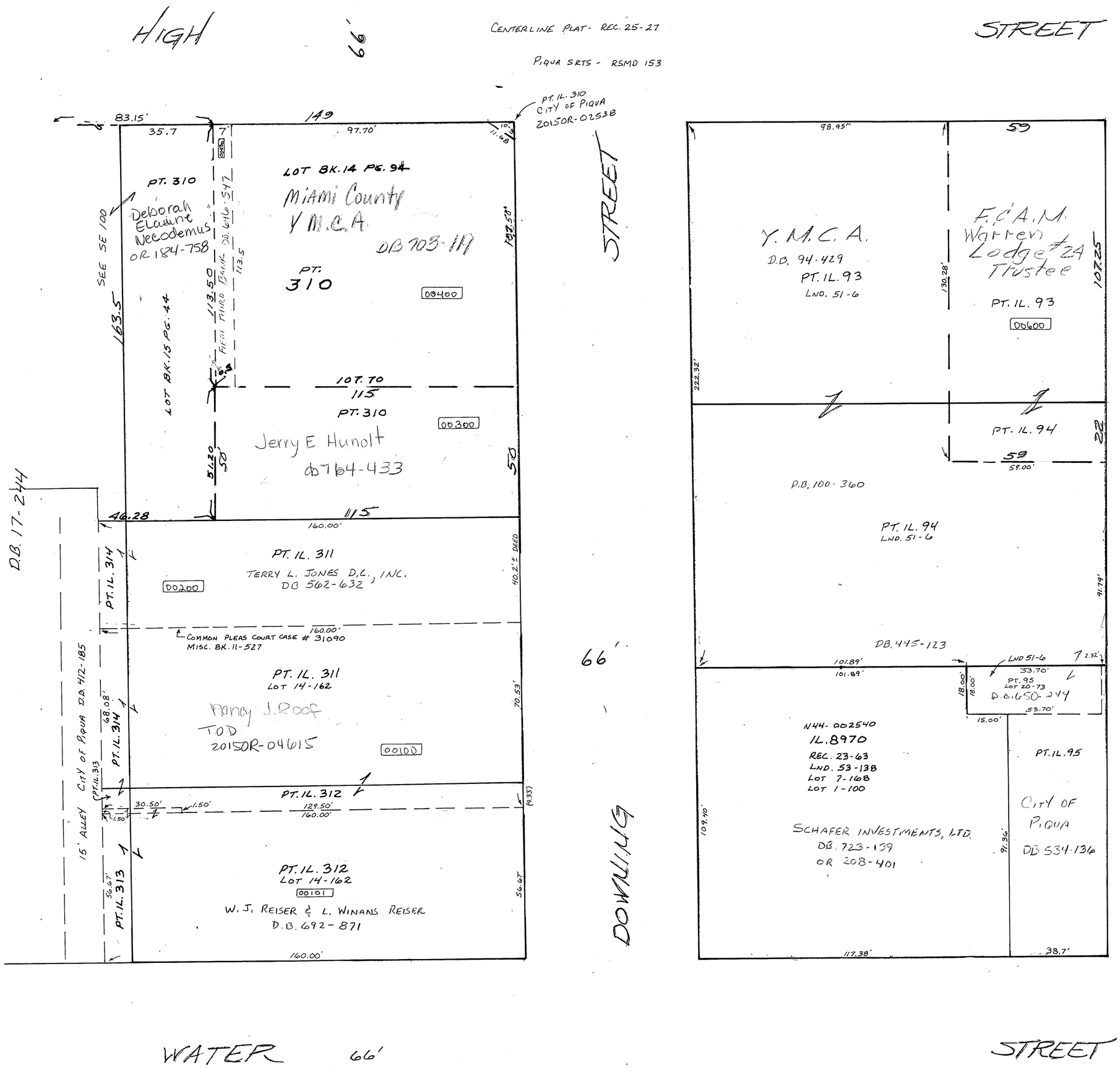

REVISED 8-18-2015
D. VENTURA

CITY OF PIQUA

S. E. SECTION

PLAT NO. 103
Scale 1" = 30'

SMDA NUMBER
N44-SE103_- _ _ _ _ _

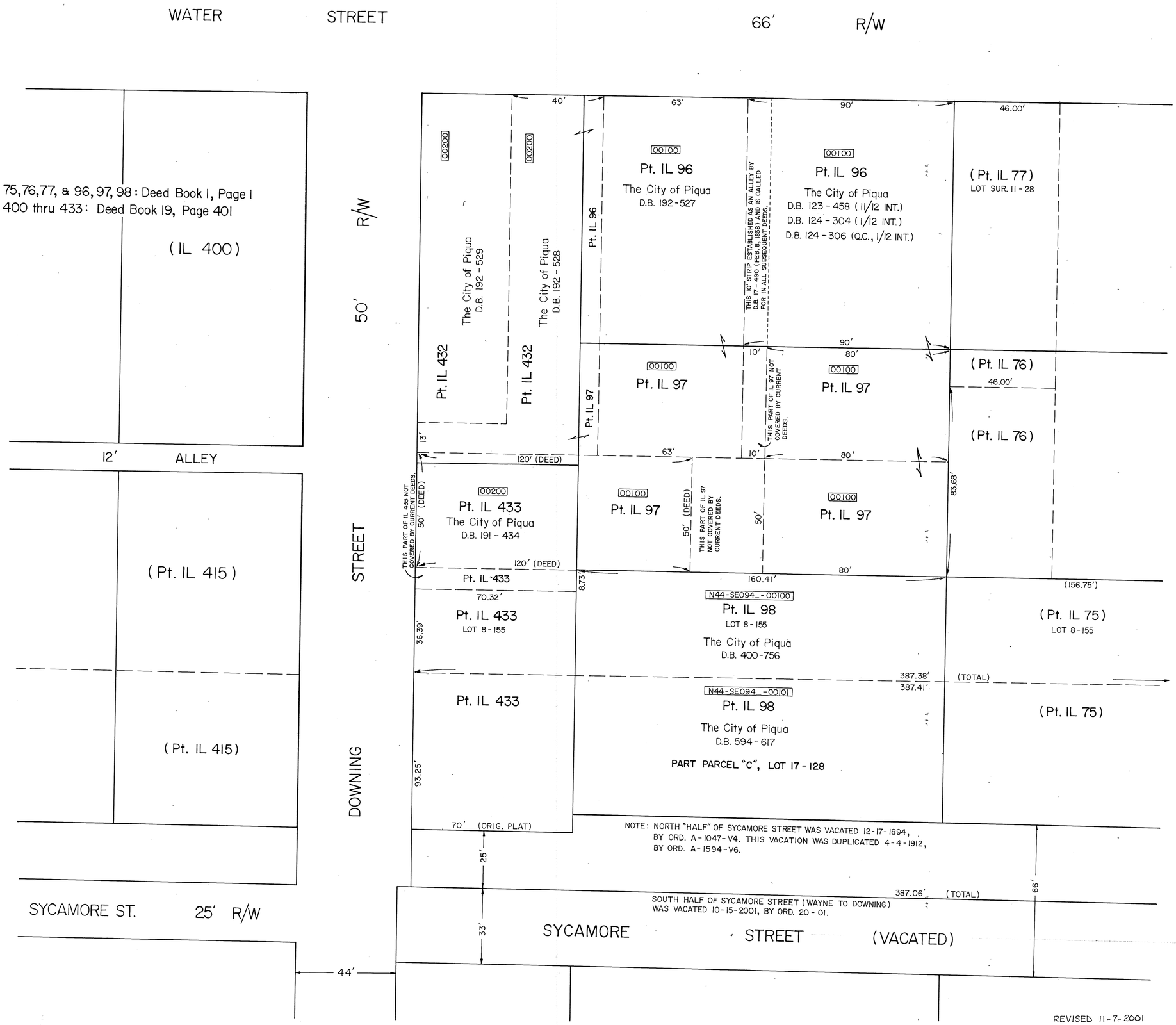

REVISED 11-7-2001

PIQUA Corporation

S.E. SECTION

PLAT NO. 104
Scale 1" = 30'

SMDA NUMBER
N44-SE104_- _ _ _ _ _

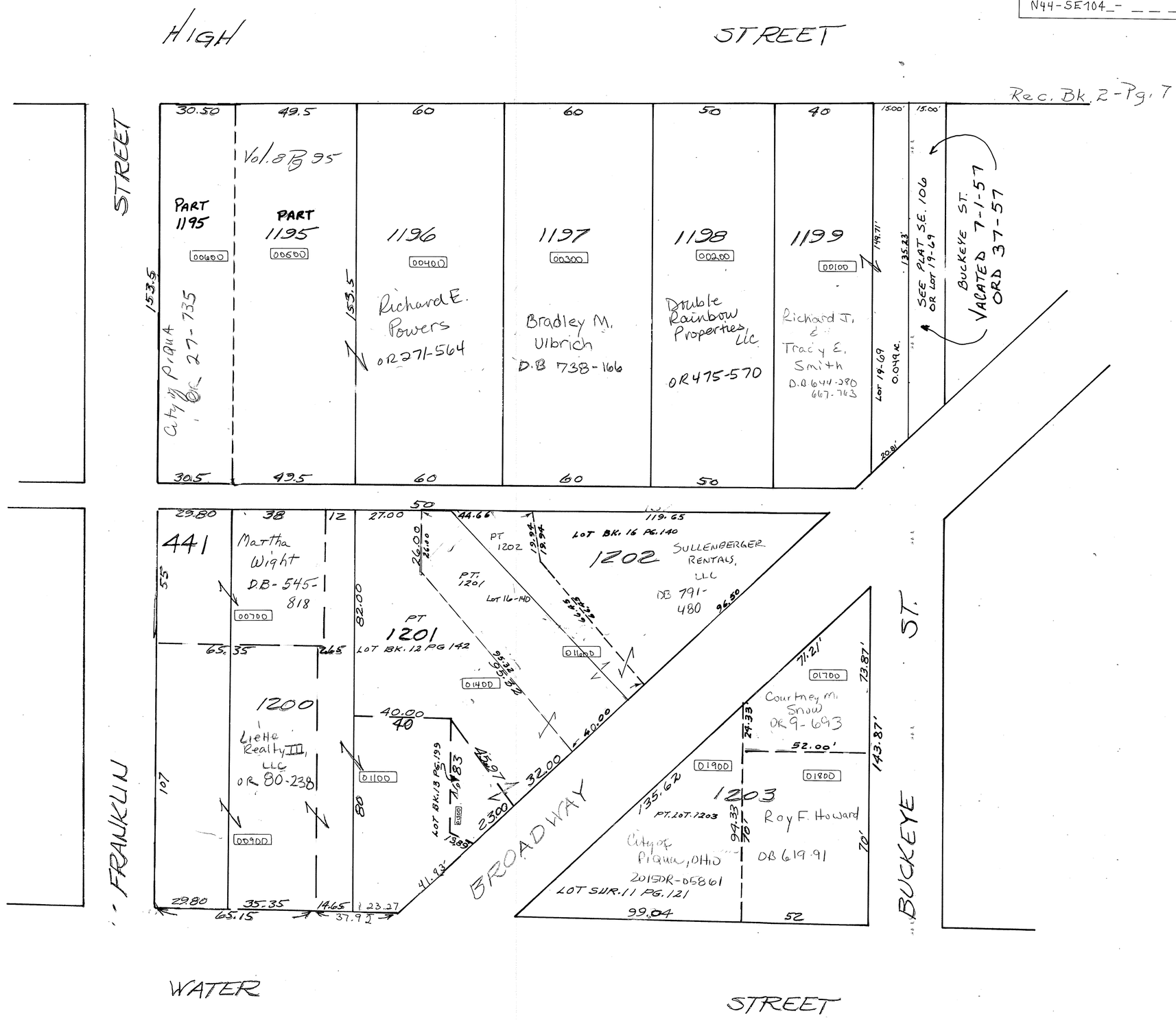

MAP SE 105 IS DELETED; SEE MAPS SE 107 & SE 109

10-18-00

PIQUA Corporation

S.E. SECTION

PLAT No. 106
Scale 1"=30'

SMDA NUMBER
N44-SE106_- _ _ _ _ _

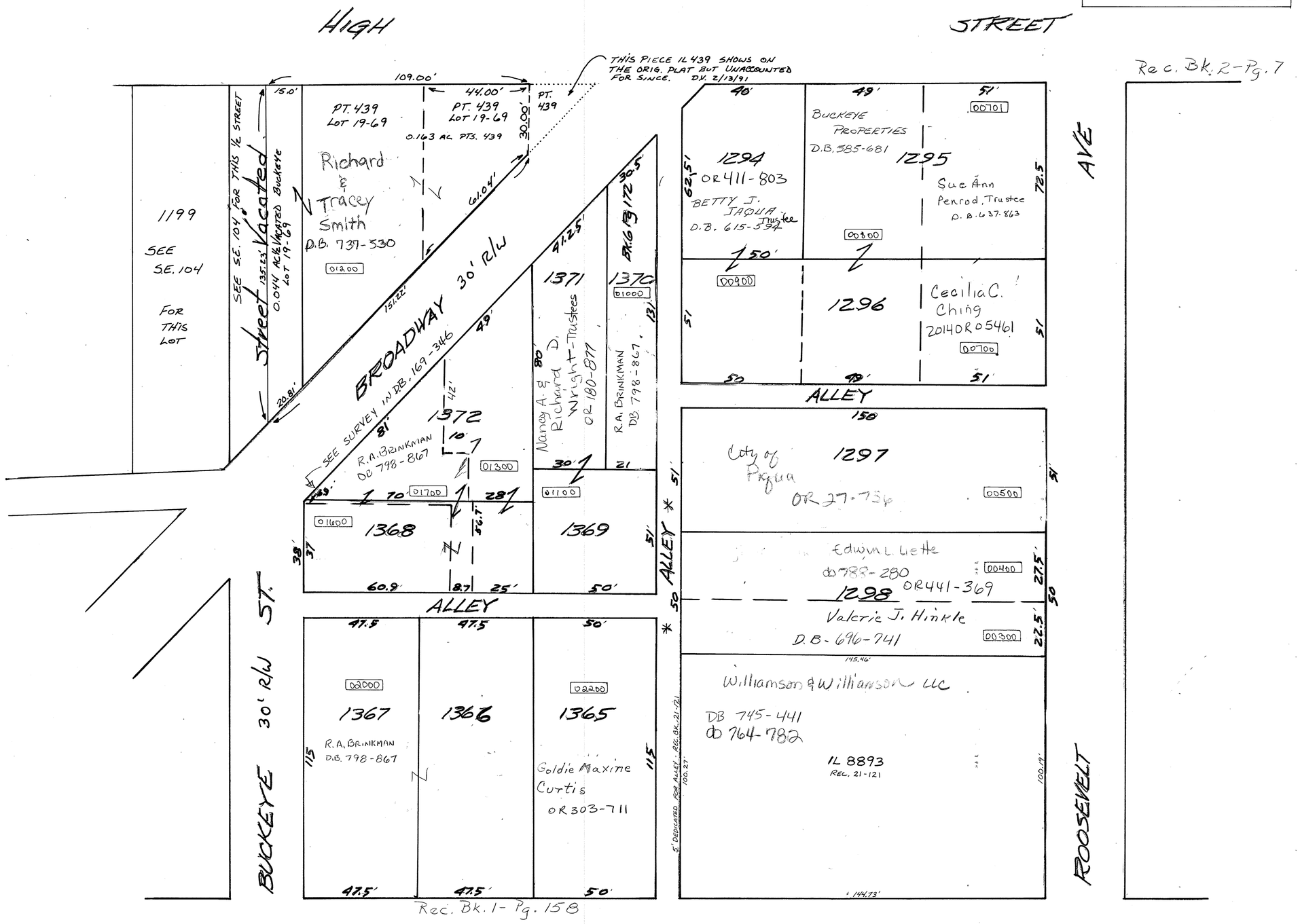

* ONLY 1/2 ALLEY DEDICATED ON REC BK 1-158.
ALSO SEE REC BK 2-7

D. VENTURA
1-9-2007

REVISED 12-16-2008
D. VENTURA

CITY OF PIQUA
MIAMI COUNTY, OHIO

SECTION 18 TOWN 6 RANGE 6

PARCEL NUMBER
N44-_____

PLAT SE 107

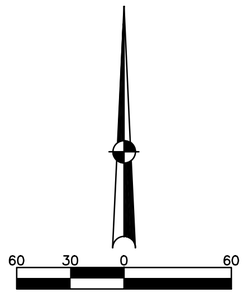

ABBREVIATION LEGEND	
OR 101–046	= OFFICIAL RECORD 101 PAGE 046
D.B. 613–172	= DEED BOOK 613, PAGE 172
REC. 15–72	= RECORDER'S PLAT BOOK 15, PAGE 72
LND. 33–15	= LAND SURVEY VOLUME 33, PAGE 15
LOT 19–12	= LOT SURVEY VOLUME 19, PAGE 12
R.R. 8–29	= ROAD RECORD VOLUME 8, PAGE 29
R/W	= RIGHT OF WAY
℄	= CENTERLINE
AC.	= ACRES
TWP.	= TOWNSHIP
TR.	= TRACT
IL	= INLOT

SURVEY INDEX		
LOT 1 – 93 LOT 3 – 176 LOT 12 – 26 LOT 15 – 21 LOT 16 – 140 LOT 17 – 128 LOT 22 – 173 LOT 23 – 28		D.B. 17 – 244 D.B. 19 – 648 D.B. 25 – 317

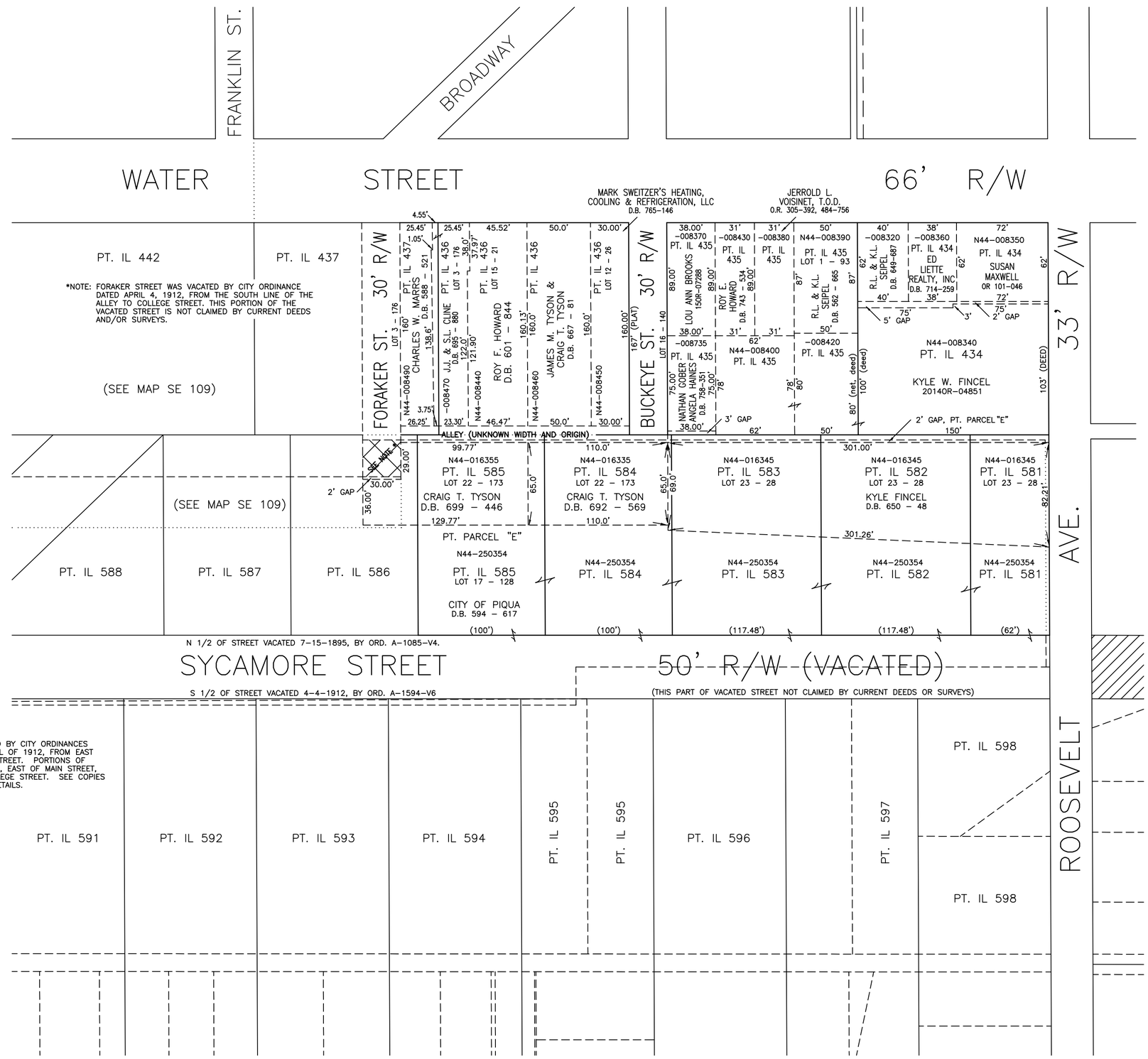

*NOTE: FORAKER STREET WAS VACATED BY CITY ORDINANCE DATED APRIL 4, 1912, FROM THE SOUTH LINE OF THE ALLEY TO COLLEGE STREET. THIS PORTION OF THE VACATED STREET IS NOT CLAIMED BY CURRENT DEEDS AND/OR SURVEYS.

*NOTE: SYCAMORE STREET WAS VACATED BY CITY ORDINANCES DATED JULY OF 1895 AND APRIL OF 1912, FROM EAST OF MAIN STREET TO COLLEGE STREET. PORTIONS OF THE STREET WERE NOT VACATED, EAST OF MAIN STREET, AND IMMEDIATELY EAST OF COLLEGE STREET. SEE COPIES OF ORDINANCES IN FILE FOR DETAILS.

PREPARED BY: MIAMI COUNTY ENGINEER'S MAP DEPARTMENT

DATE: OCTOBER 17, 2000

REVISED: JULY 2, 2015 MB

CITY OF PIQUA
MIAMI COUNTY, OHIO

SECTION 18 TOWN 6 RANGE 6

PARCEL NUMBER
N44 – _____

PLAT SE 108

LOTS 871 THRU 880 – REC. 1 – 40
LOTS 982 THRU 990 – REC. 1 – 61
* LOTS 1128 THRU 1131 – REC. 2 – 7

* LOT 1128 FROM D.B. 66 – 14
LOT 1129 FROM D.B. 74 – 164
LOT 1130 FROM D.B. 49 – 327
LOT 1131 FROM D.B. 55 – 225

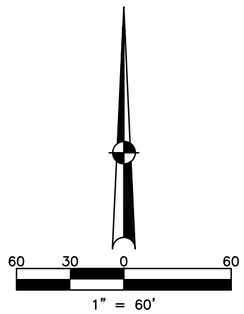

ABBREVIATION LEGEND

2014OR–07759	= RECORDER'S DOCUMENT NUMBER
OR 260–880	= OFFICIAL RECORD 260, PAGE 880
D.B. 613–172	= DEED BOOK 613, PAGE 172
REC. 15–72	= RECORDER'S PLAT BOOK 15, PAGE 72
LND. 33–15	= LAND SURVEY VOLUME 33, PAGE 15
LOT 19–12	= LOT SURVEY VOLUME 19, PAGE 12
R.R. 8–29	= ROAD RECORD VOLUME 8, PAGE 29
R/W	= RIGHT OF WAY
℄	= CENTERLINE
AC.	= ACRES
TWP.	= TOWNSHIP
TR.	= TRACT
②	= LOT CREATED BY RECORDER'S PLAT

SURVEY INDEX

LOT 21 – 75 LOT 21 – 84		D.B. 17 – 244 D.B. 19 – 648 REC. 1 – 40 REC. 1 – 61 REC. 2 – 7 REC. 17 – 104

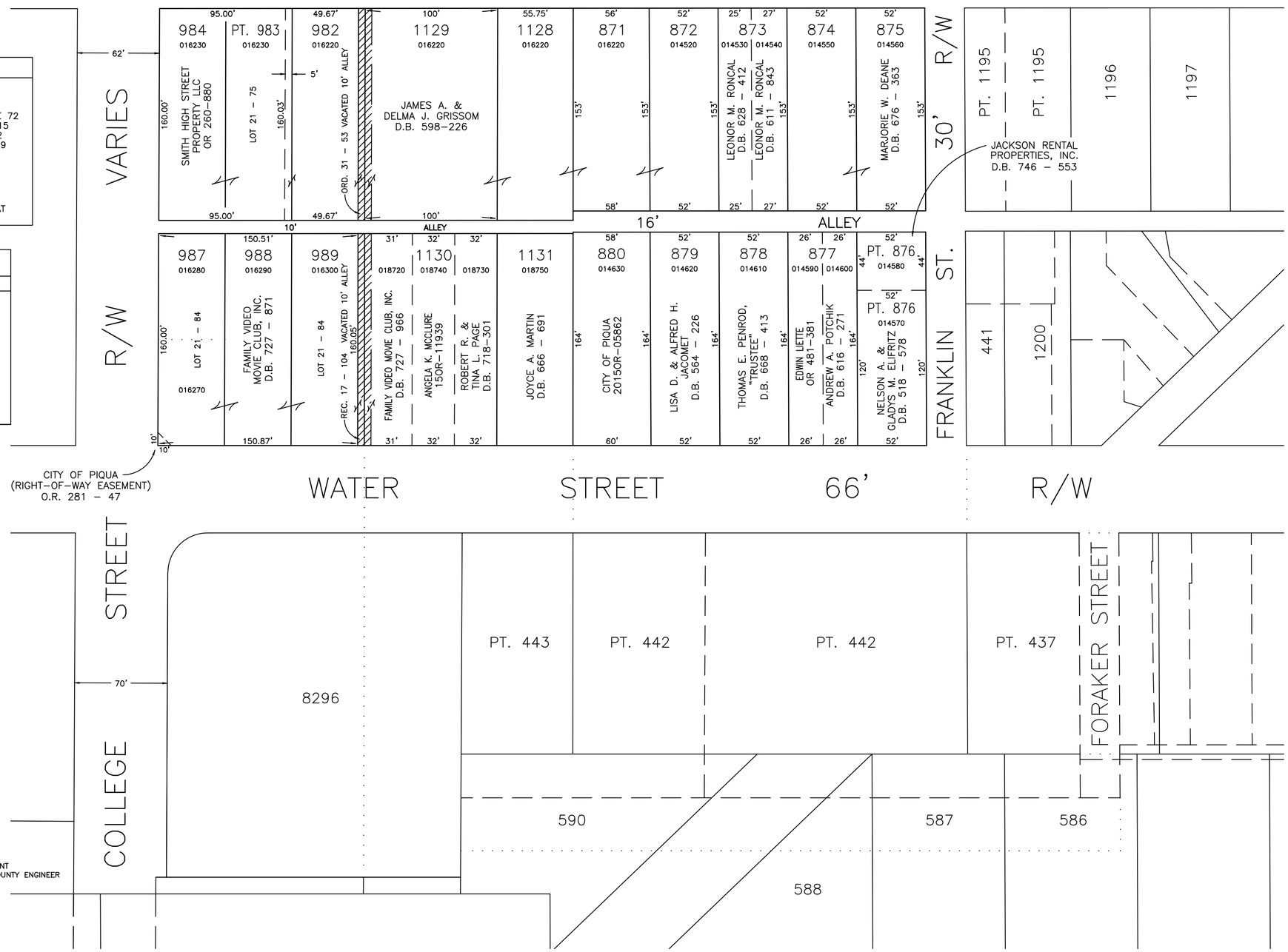

PREPARED BY: MIAMI COUNTY ENGINEER'S MAP DEPARTMENT
PAUL P. HUELSKAMP, P.E., P.S., MIAMI COUNTY ENGINEER
DATE: FEBRUARY 9, 1996
REVISED: OCTOBER 13, 2015 MB

CITY OF PIQUA
MIAMI COUNTY, OHIO

SECTION 18 TOWN 6 RANGE 6

PLAT SE 109

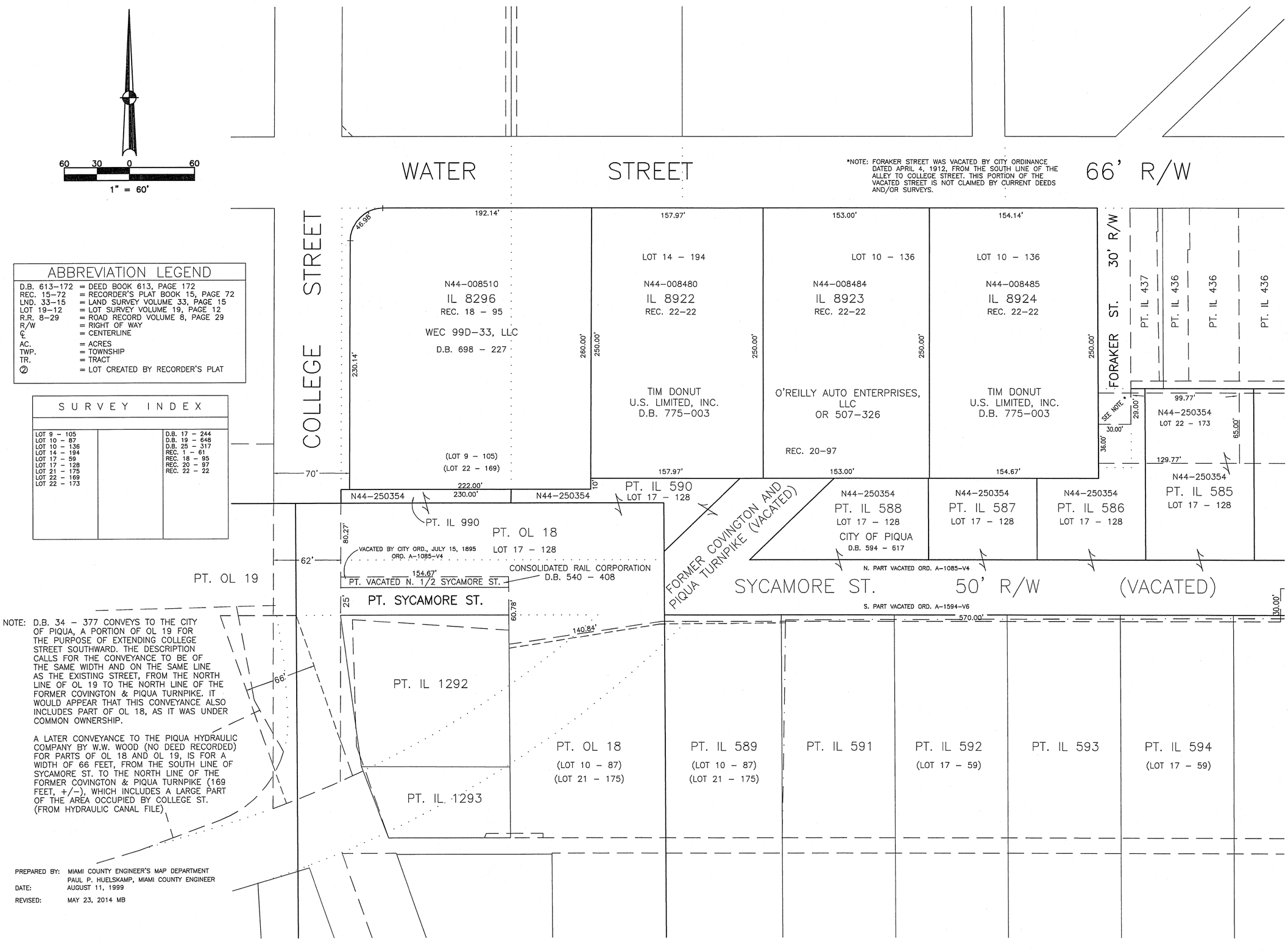

ABBREVIATION LEGEND	
D.B. 613-172	= DEED BOOK 613, PAGE 172
REC. 15-72	= RECORDER'S PLAT BOOK 15, PAGE 72
LND. 33-15	= LAND SURVEY VOLUME 33, PAGE 15
LOT 19-12	= LOT SURVEY VOLUME 19, PAGE 12
R.R. 8-29	= ROAD RECORD VOLUME 8, PAGE 29
R/W	= RIGHT OF WAY
℄	= CENTERLINE
AC.	= ACRES
TWP.	= TOWNSHIP
TR.	= TRACT
②	= LOT CREATED BY RECORDER'S PLAT

SURVEY INDEX		
LOT 9 - 105		D.B. 17 - 244
LOT 10 - 87		D.B. 19 - 648
LOT 10 - 136		D.B. 25 - 317
LOT 14 - 194		REC. 1 - 61
LOT 17 - 59		REC. 18 - 95
LOT 17 - 128		REC. 20 - 97
LOT 21 - 175		REC. 22 - 22
LOT 22 - 169		
LOT 22 - 173		

NOTE: D.B. 34 - 377 CONVEYS TO THE CITY OF PIQUA, A PORTION OF OL 19 FOR THE PURPOSE OF EXTENDING COLLEGE STREET SOUTHWARD. THE DESCRIPTION CALLS FOR THE CONVEYANCE TO BE OF THE SAME WIDTH AND ON THE SAME LINE AS THE EXISTING STREET, FROM THE NORTH LINE OF OL 19 TO THE NORTH LINE OF THE FORMER COVINGTON & PIQUA TURNPIKE. IT WOULD APPEAR THAT THIS CONVEYANCE ALSO INCLUDES PART OF OL 18, AS IT WAS UNDER COMMON OWNERSHIP.

A LATER CONVEYANCE TO THE PIQUA HYDRAULIC COMPANY BY W.W. WOOD (NO DEED RECORDED) FOR PARTS OF OL 18 AND OL 19, IS FOR A WIDTH OF 66 FEET, FROM THE SOUTH LINE OF SYCAMORE ST. TO THE NORTH LINE OF THE FORMER COVINGTON & PIQUA TURNPIKE (169 FEET, +/-), WHICH INCLUDES A LARGE PART OF THE AREA OCCUPIED BY COLLEGE ST. (FROM HYDRAULIC CANAL FILE)

PREPARED BY: MIAMI COUNTY ENGINEER'S MAP DEPARTMENT
PAUL P. HUELSKAMP, MIAMI COUNTY ENGINEER
DATE: AUGUST 11, 1999
REVISED: MAY 23, 2014 MB

CITY OF PIQUA

MIAMI COUNTY, OHIO — SECTION 19 TOWN 6 RANGE 6 — PLAT SE 110

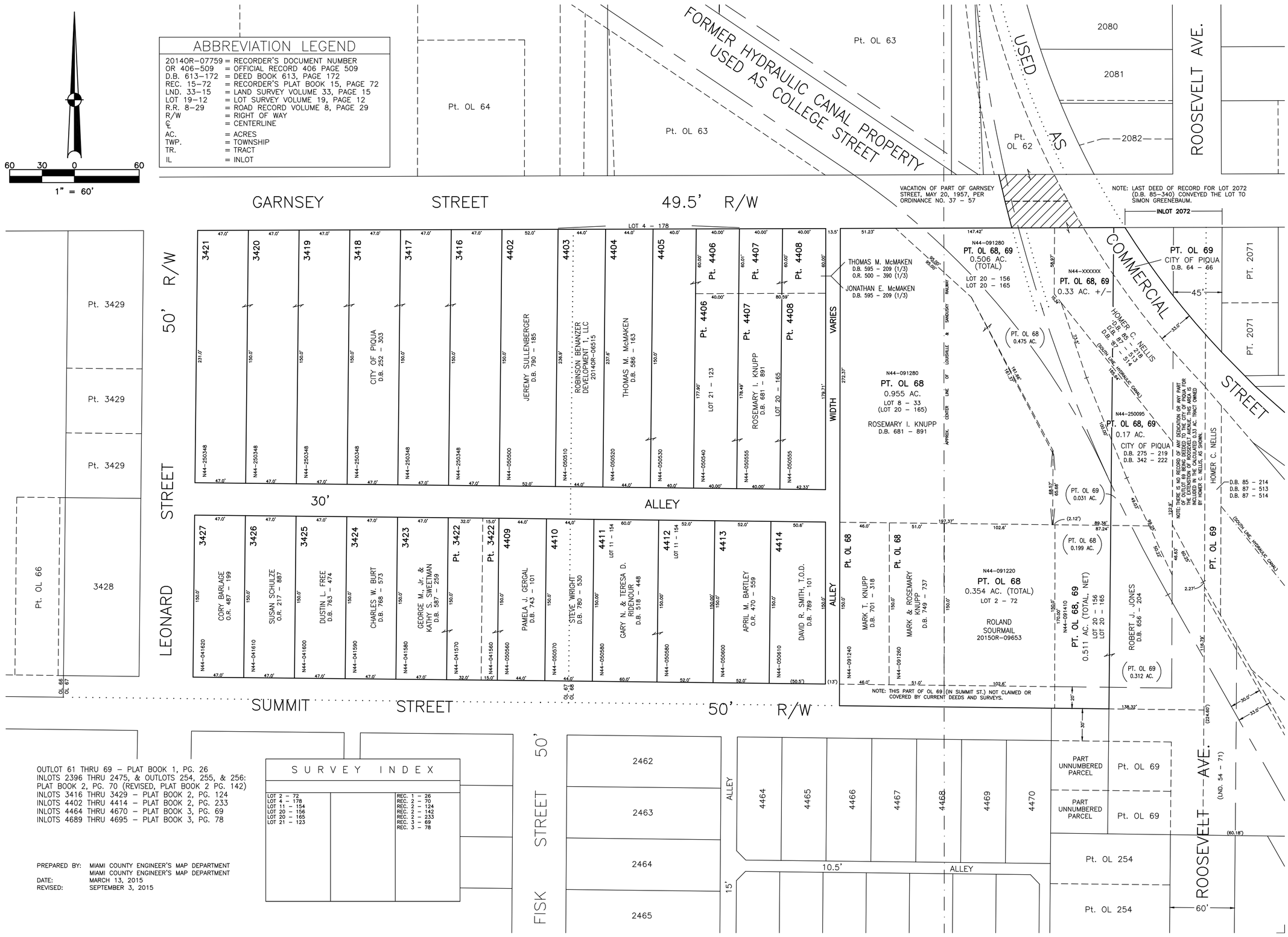

ABBREVIATION LEGEND

20140R–07759	= RECORDER'S DOCUMENT NUMBER
OR 406–509	= OFFICIAL RECORD 406 PAGE 509
D.B. 613–172	= DEED BOOK 613, PAGE 172
REC. 15–72	= RECORDER'S PLAT BOOK 15, PAGE 72
LND. 33–15	= LAND SURVEY VOLUME 33, PAGE 15
LOT 19–12	= LOT SURVEY VOLUME 19, PAGE 12
R.R. 8–29	= ROAD RECORD VOLUME 8, PAGE 29
R/W	= RIGHT OF WAY
℄	= CENTERLINE
AC.	= ACRES
TWP.	= TOWNSHIP
TR.	= TRACT
IL	= INLOT

OUTLOT 61 THRU 69 – PLAT BOOK 1, PG. 26
INLOTS 2396 THRU 2475, & OUTLOTS 254, 255, & 256: PLAT BOOK 2, PG. 70 (REVISED, PLAT BOOK 2 PG. 142)
INLOTS 3416 THRU 3429 – PLAT BOOK 2, PG. 124
INLOTS 4402 THRU 4414 – PLAT BOOK 2, PG. 233
INLOTS 4464 THRU 4670 – PLAT BOOK 3, PG. 69
INLOTS 4689 THRU 4695 – PLAT BOOK 3, PG. 78

SURVEY INDEX

LOT 2 – 72		REC. 1 – 26
LOT 4 – 178		REC. 2 – 70
LOT 11 – 154		REC. 2 – 124
LOT 20 – 156		REC. 2 – 142
LOT 20 – 165		REC. 2 – 233
LOT 21 – 123		REC. 3 – 69
		REC. 3 – 78

PREPARED BY: MIAMI COUNTY ENGINEER'S MAP DEPARTMENT
MIAMI COUNTY ENGINEER'S MAP DEPARTMENT
DATE: MARCH 13, 2015
REVISED: SEPTEMBER 3, 2015

S.E. PLAT 111

NO LONGER USED

SEE PLAT 110

PIQUA Corporation

S.E. SECTION

PLAT NO. 112
Scale 1"=60'

SMDA NUMBER
N44-SE112_- _ _ _ _ _

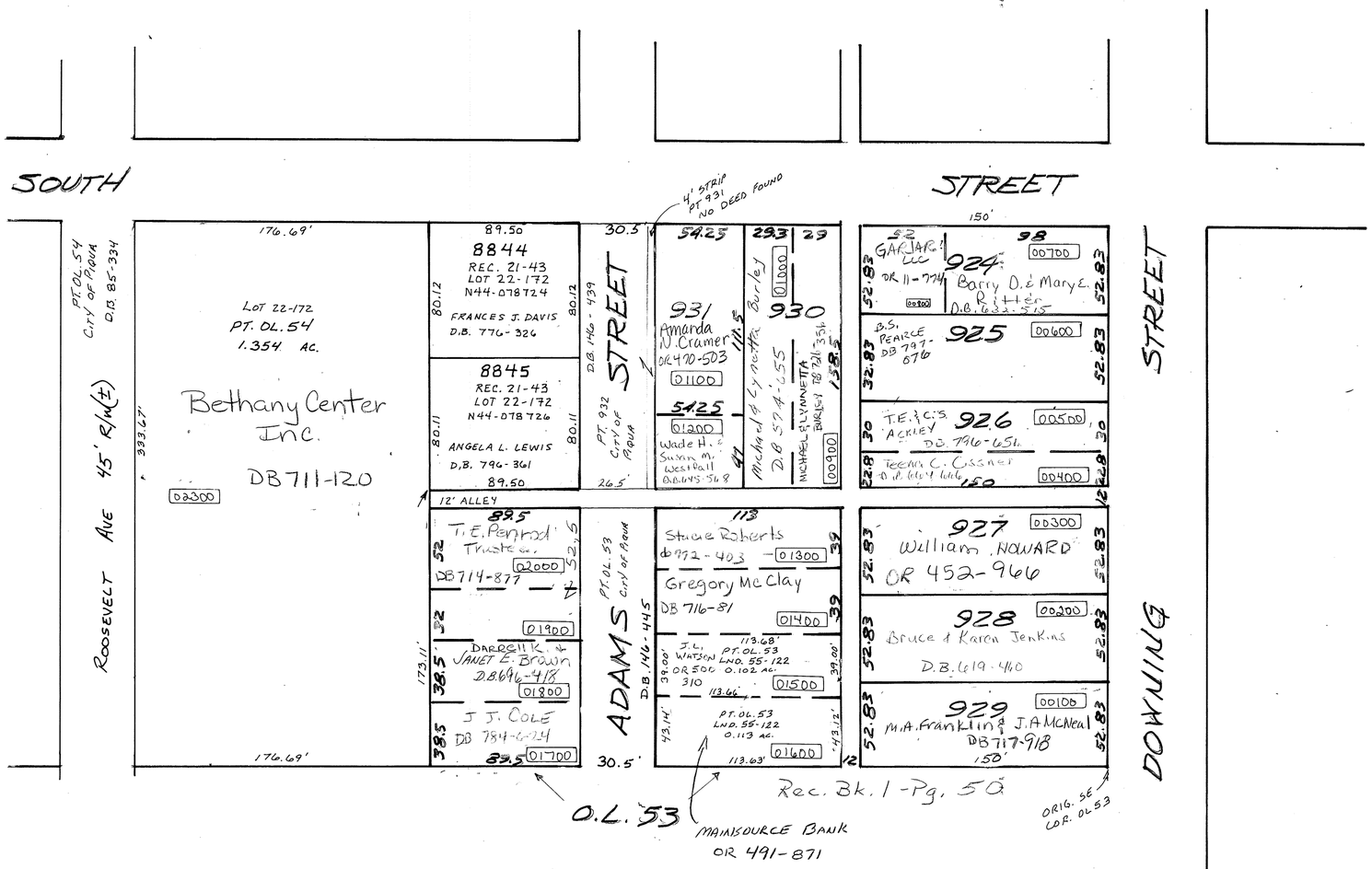

REVISED 2-27-2014
D. VENTURA

PIQUA Corporation

J.E. SECTION

PLAT No. 113
Scale 1" = 50'

SMDA NUMBER
N44-SE113_- _ _ _ _ _

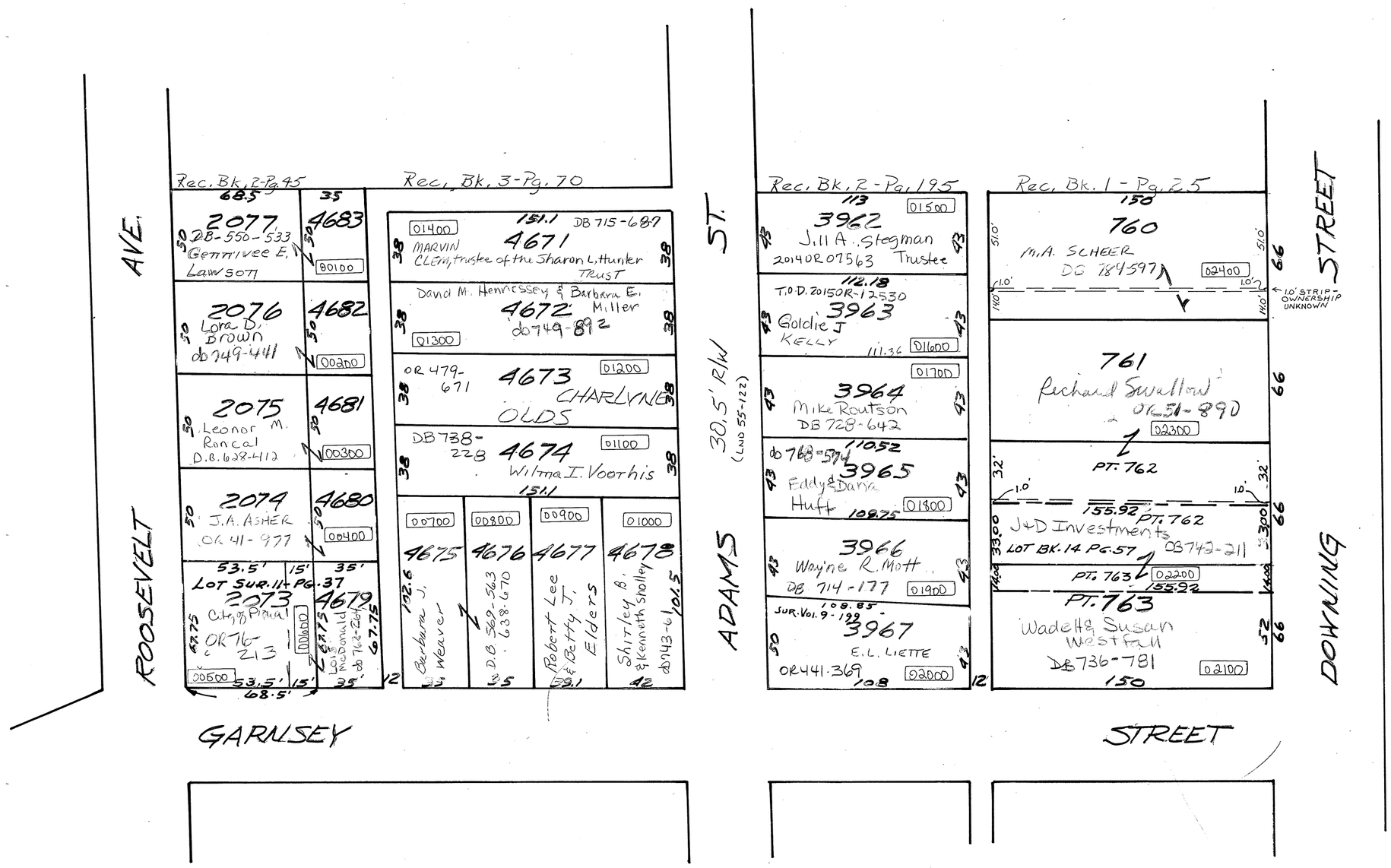

2-27-2014
D.V.

CITY OF PIQUA

MIAMI COUNTY, OHIO SECTION 19 TOWN 6 RANGE 6 PLAT SE 114

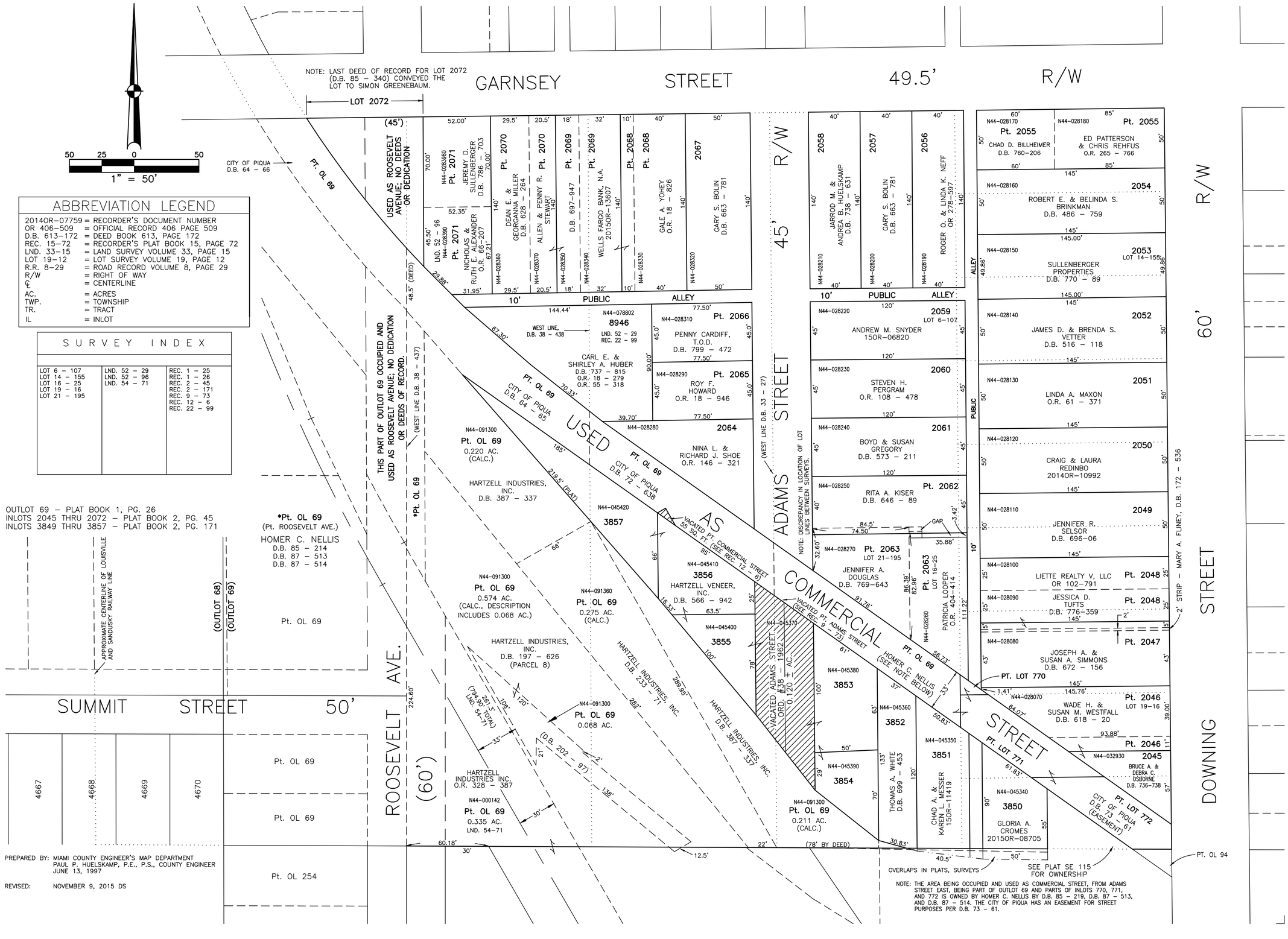

ABBREVIATION LEGEND

2014OR–07759	= RECORDER'S DOCUMENT NUMBER
OR 406–509	= OFFICIAL RECORD 406 PAGE 509
D.B. 613–172	= DEED BOOK 613, PAGE 172
REC. 15–72	= RECORDER'S PLAT BOOK 15, PAGE 72
LND. 33–15	= LAND SURVEY VOLUME 33, PAGE 15
LOT 19–12	= LOT SURVEY VOLUME 19, PAGE 12
R.R. 8–29	= ROAD RECORD VOLUME 8, PAGE 29
R/W	= RIGHT OF WAY
℄	= CENTERLINE
AC.	= ACRES
TWP.	= TOWNSHIP
TR.	= TRACT
IL	= INLOT

SURVEY INDEX

LOT 6 – 107	LND. 52 – 29	REC. 1 – 25
LOT 14 – 155	LND. 52 – 96	REC. 1 – 26
LOT 16 – 25	LND. 54 – 71	REC. 2 – 45
LOT 19 – 16		REC. 2 – 171
LOT 21 – 195		REC. 9 – 73
		REC. 12 – 6
		REC. 22 – 99

OUTLOT 69 – PLAT BOOK 1, PG. 26
INLOTS 2045 THRU 2072 – PLAT BOOK 2, PG. 45
INLOTS 3849 THRU 3857 – PLAT BOOK 2, PG. 171

PREPARED BY: MIAMI COUNTY ENGINEER'S MAP DEPARTMENT
PAUL P. HUELSKAMP, P.E., P.S., COUNTY ENGINEER
JUNE 13, 1997

REVISED: NOVEMBER 9, 2015 DS

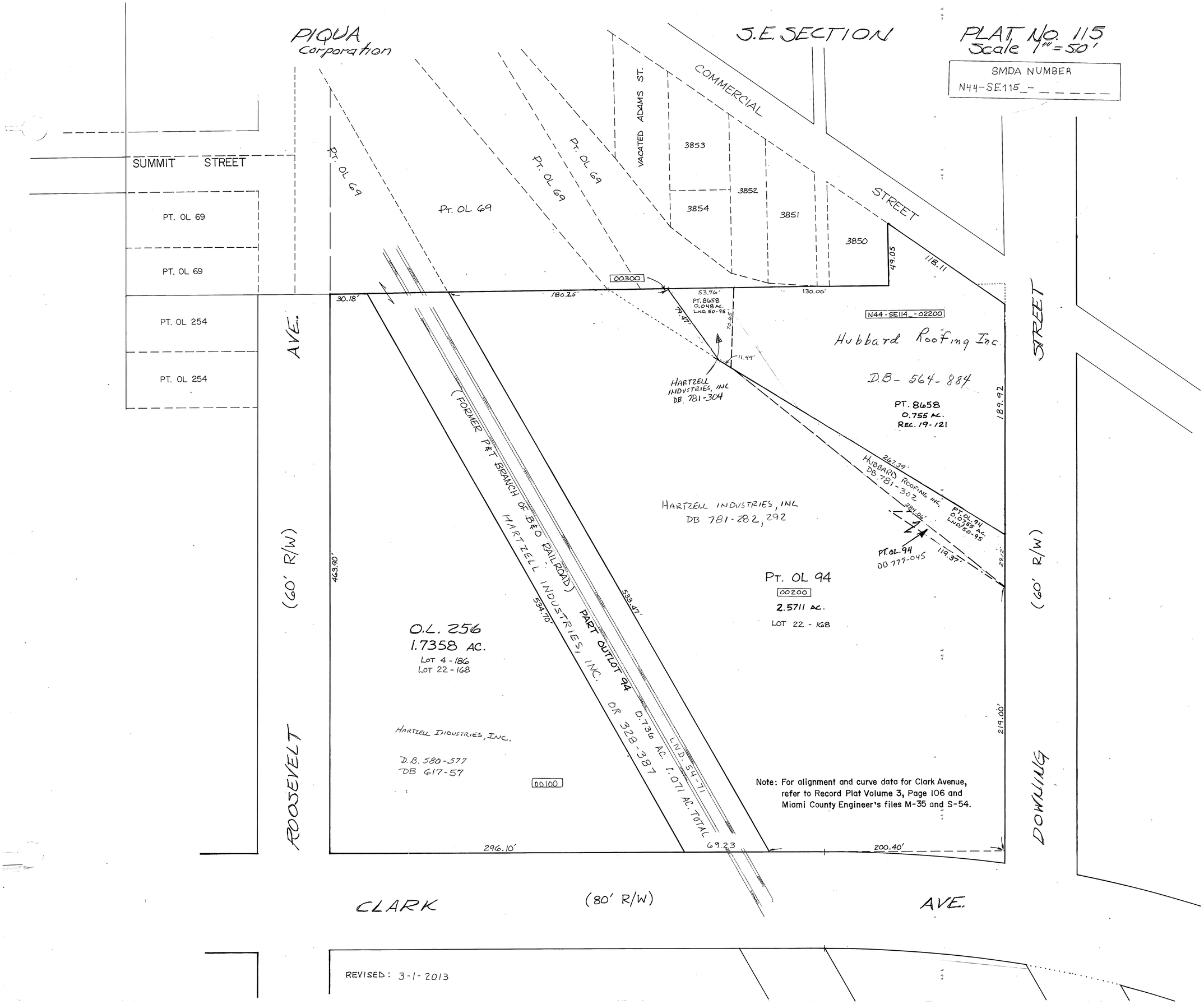

REVISED: 3-1-2013

PIQUA
Corporation

S.E. SECTION

PLAT No. 116
Scale 1" = 50'

SMDA NUMBER
N44-SE116_- _ _ _ _ _

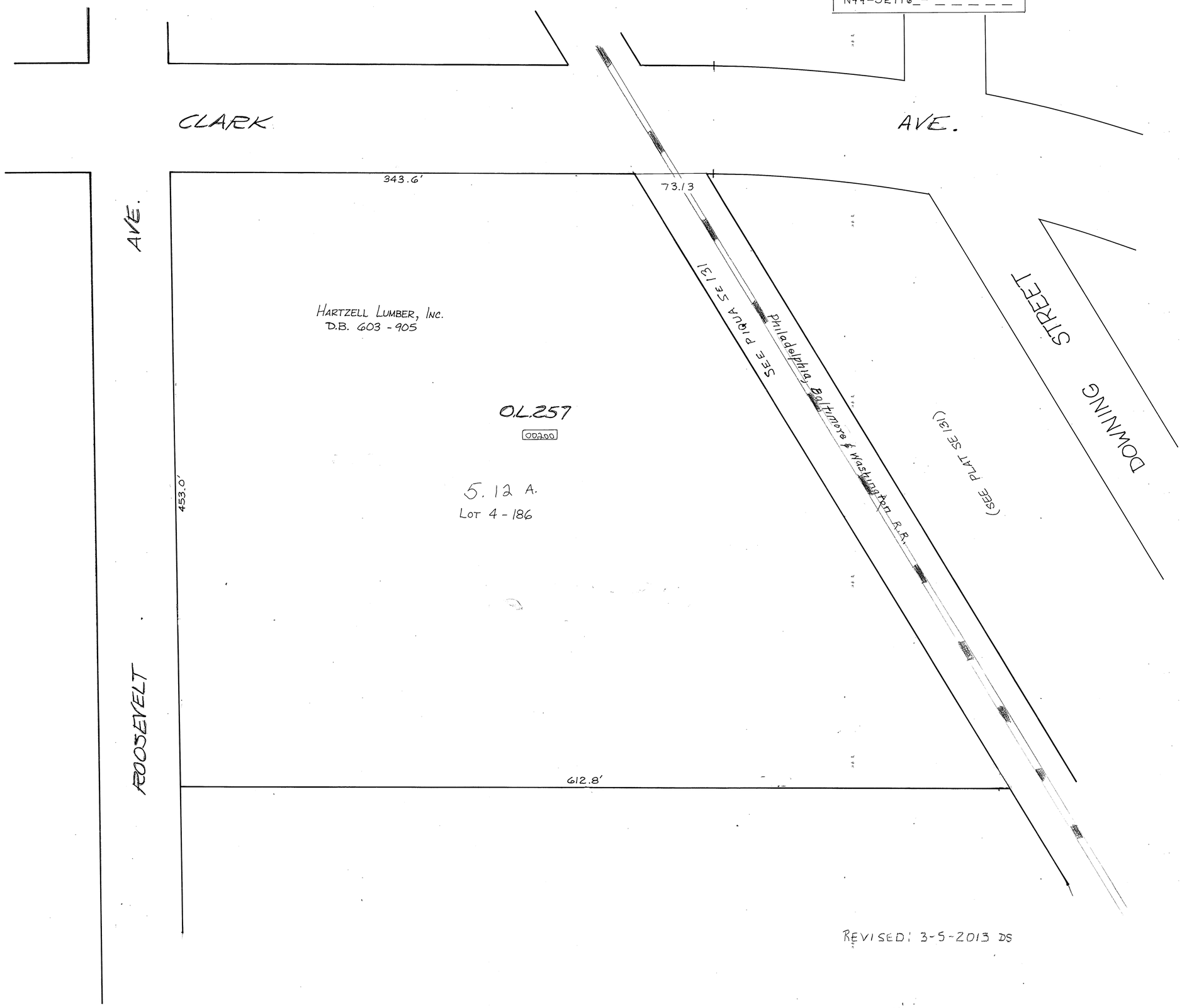

REVISED: 3-5-2013 DS

PIQUA Corporation

S.E. SECTION

PLAT NO. 117
Scale 1"=40'

SMDA NUMBER
N44-SE117_- _ _ _ _ _

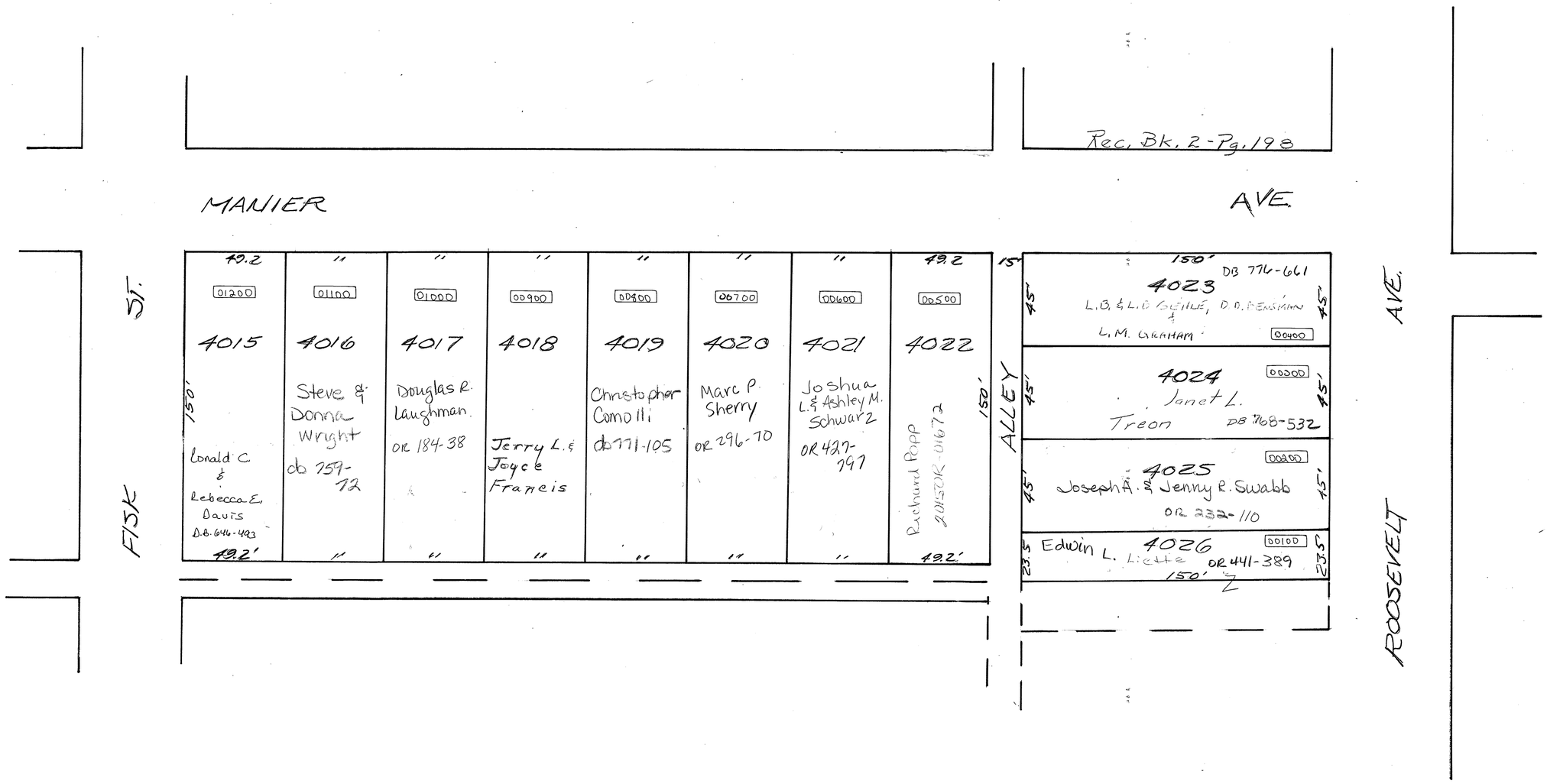

PIQUA Corporation

S. E. SECTION

PLAT NO. 118, Scale 1" = 40'

SMDA NUMBER
N44-SE118_- _ _ _ _ _

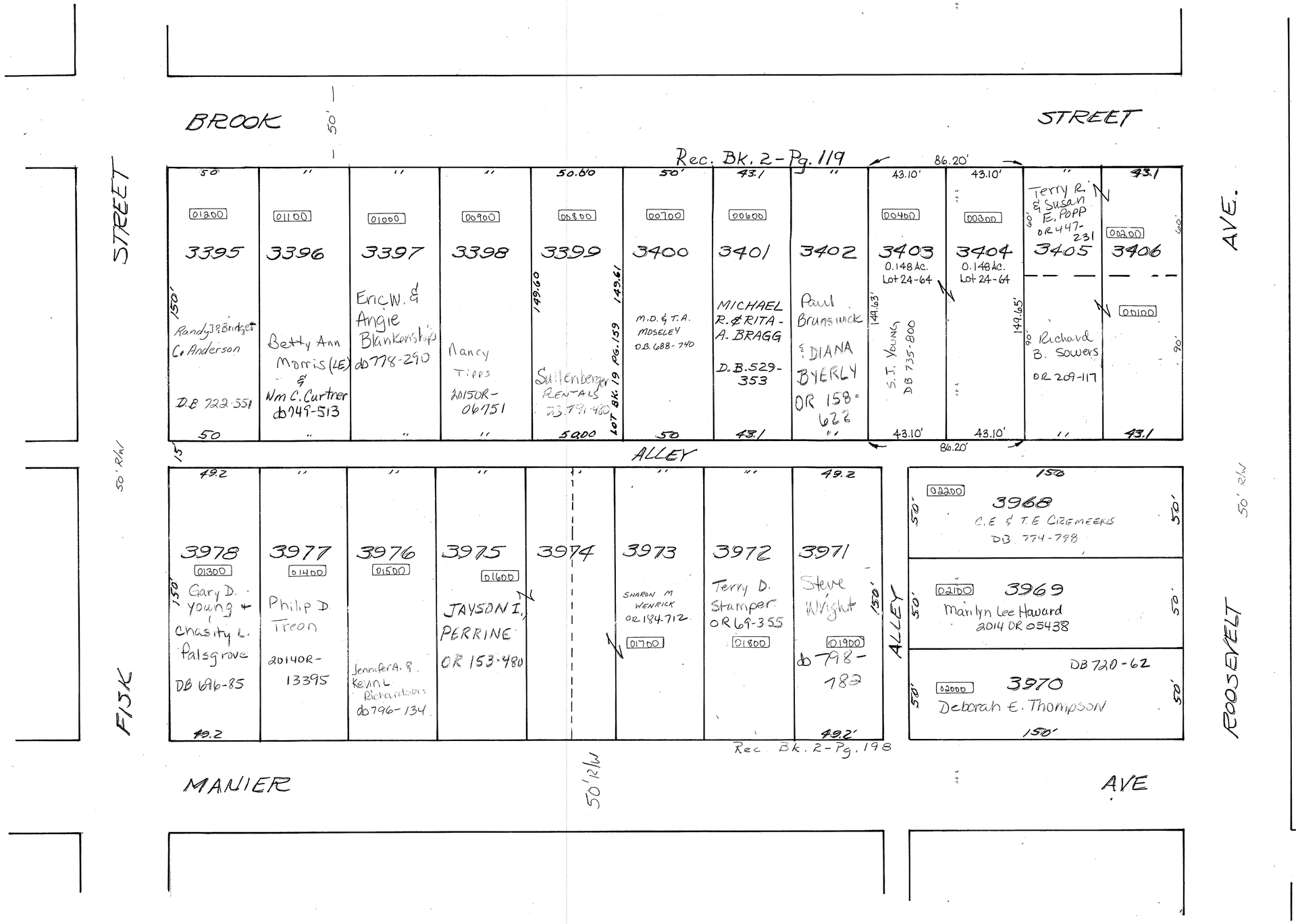

PIQUA Corporation

S.E. SECTION

PLAT NO. 119
Scale 1" = 40'

SMDA NUMBER
N44-SE119_- _ _ _ _ _

CLARK AVE

Rec. Bk. 2-119

STREET

AVE.

01200	01100	01000	00900	00800	00700	00600	00500	00400	00300	00200	00100
50'	"	"	"	"	50'	43.1'	"	"	"	"	43.1'
3335	3336	3337	3338	3339	3340	3341	3342	3343	3344	3345	3346
Patricia Ann Smith Trustee D.B. 618-277 OR 80-229	Patricia A. Smith-Trustee DB 450-455 DB 624-828 OR 80-229		OR 8-229 DB 498-905 DB 532-771 DB 574-242 659-589	Patricia A. Smith Trustee DB 574-242 DB 574-669 DB 624-830 OR 80-229	Graig's Investments, LLC OR 459-443	Johnny B (1/2) Ward Jr. & Patricia L. Reed (1/2) 2014OR-05721 2014OR-10653		Hartzell Lumber Inc DB 603-905	Sur. Bk. 4 Pg. 186		
150'											150'
50'	"	"	"	"	50'	43.1'	"	"	"	"	43.1'

ALLEY

01400	01500	01600	01700	01800	01900	02000	02100	02200	02300	02400	02500
145.00 REC. BK. 12 PG. 33 7261 Patricia A Smith-Trustee DB 800-217 OR 80-229			50 Sur. Vol. 10-Pg. 86	50	50 BK 6 Pg 200	43.1	"	"	"	" BK. 4 Pg 186	43.1
50.00			50.00								
145.00											
50.00	PT. 3357	PT. 3356	3355	3354	3353	3352	3351	3350	3349	3348	3347
7262 Barbara A. Wells DB 696-81	G.D. & D.L. PHIPPS DB 765-427	Michael VanDeGrift OR 217-55, 57, 59, 62, 64-66	Roger A. Losey OR 461-852	CAROLYN T. KOEHL D.B. 700-242	J.A. DELK III DB 796-407	D. BENNETT DB 767-325	Danny Bennett DB 760-656	Jerry W. Robson OR 505-89	Matthew K. Banhagel 2015OR-00787	Hartzell Lumber Inc DB 603-905	
100.00	100.00	100	2'								150'
REC. BK. 12 PG. 33											
50.00	50	48	50	50	50	43.1	"	"	"	"	43.1

FISK

ROOSEVELT

BROOK STREET

PIQUA
Corporation

S.E. SECTION

PLAT NO 120
Scale 1" = 40'

SMDA NUMBER
N44-SE120_- _ _ _ _ _

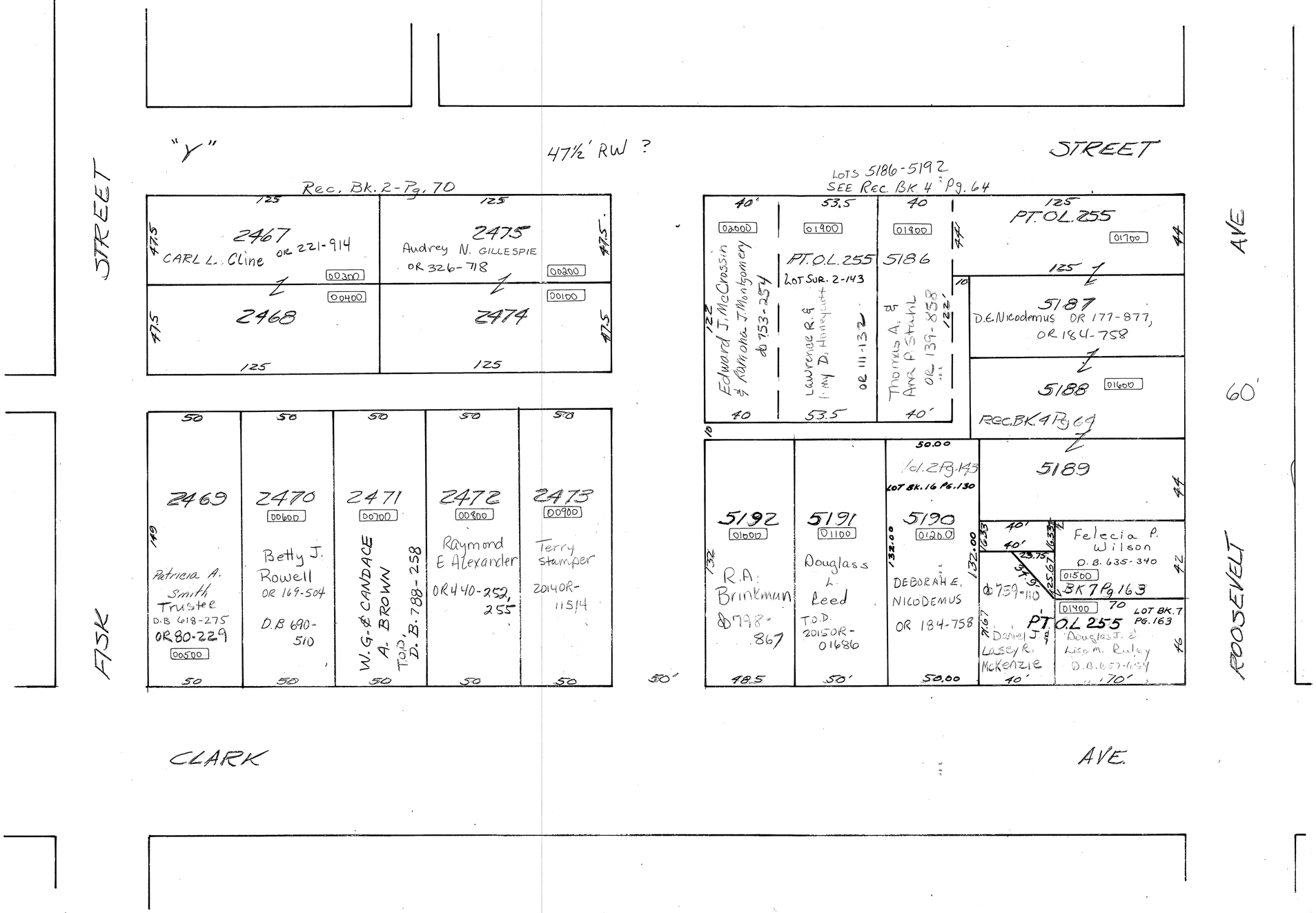

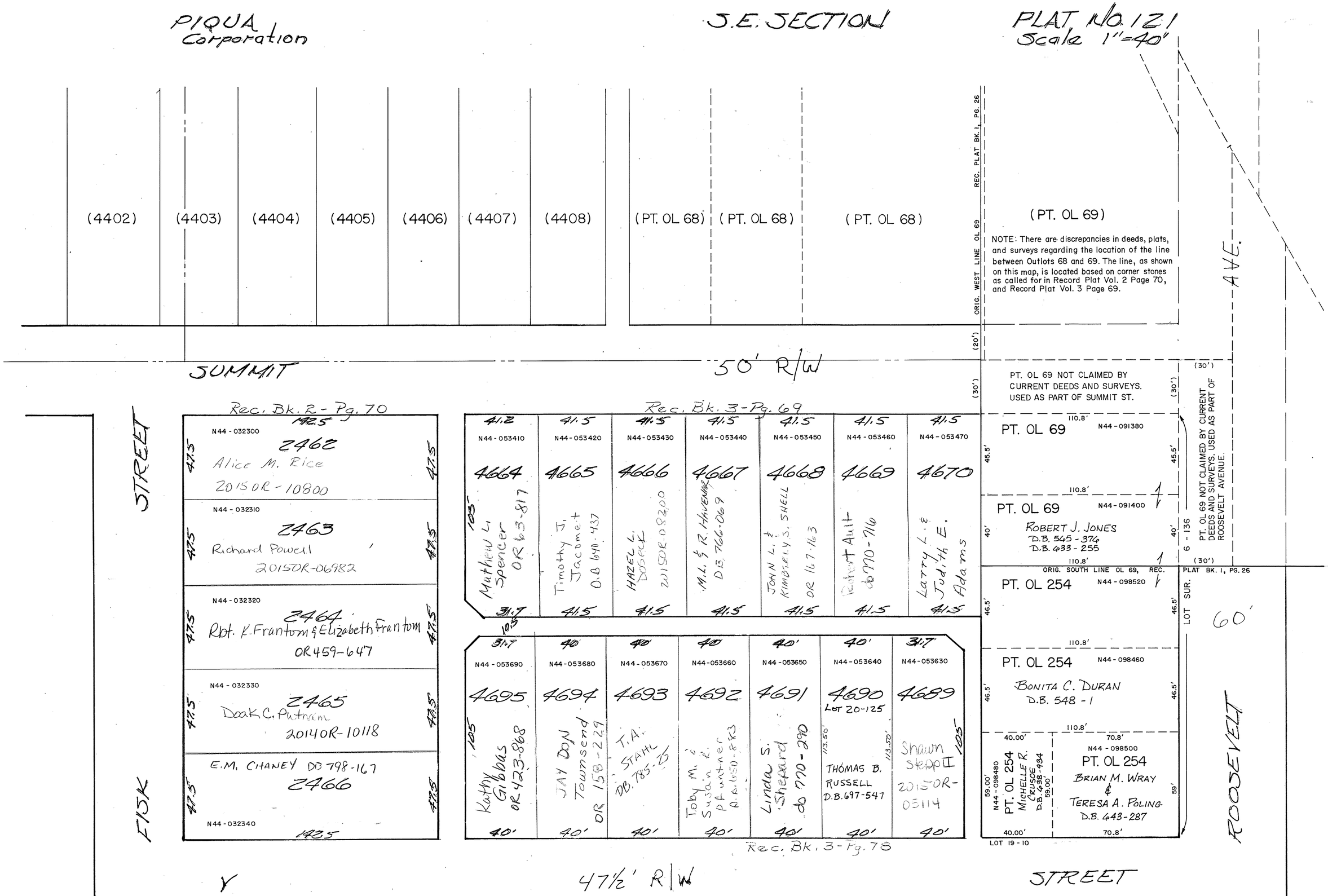

- Outlots 61 thru 69 – Rec. Plat Bk. 1, Pg. 26
- Inlots 2396 thru 2475, Outlots 254, 255, and 256 – Rec. Plat Bk. 2, Pg. 70 (Revised, Rec. Plat Bk. 2, Pg. 142)
- Inlots 4402 thru 4414 – Rec. Plat Bk. 2, Pg. 233
- Inlots 4664 thru 4670 – Rec. Plat Bk. 3, Pg. 69
- Inlots 4689 thru 4695 – Rec. Plat Bk. 3, Pg. 78

REVISED 7-9-2012

PIQUA Corporation

J.E. SECTION

PLAT NO. 122
Scale 1"=40'

SMDA NUMBER
N44-SE122_- _ _ _ _ _

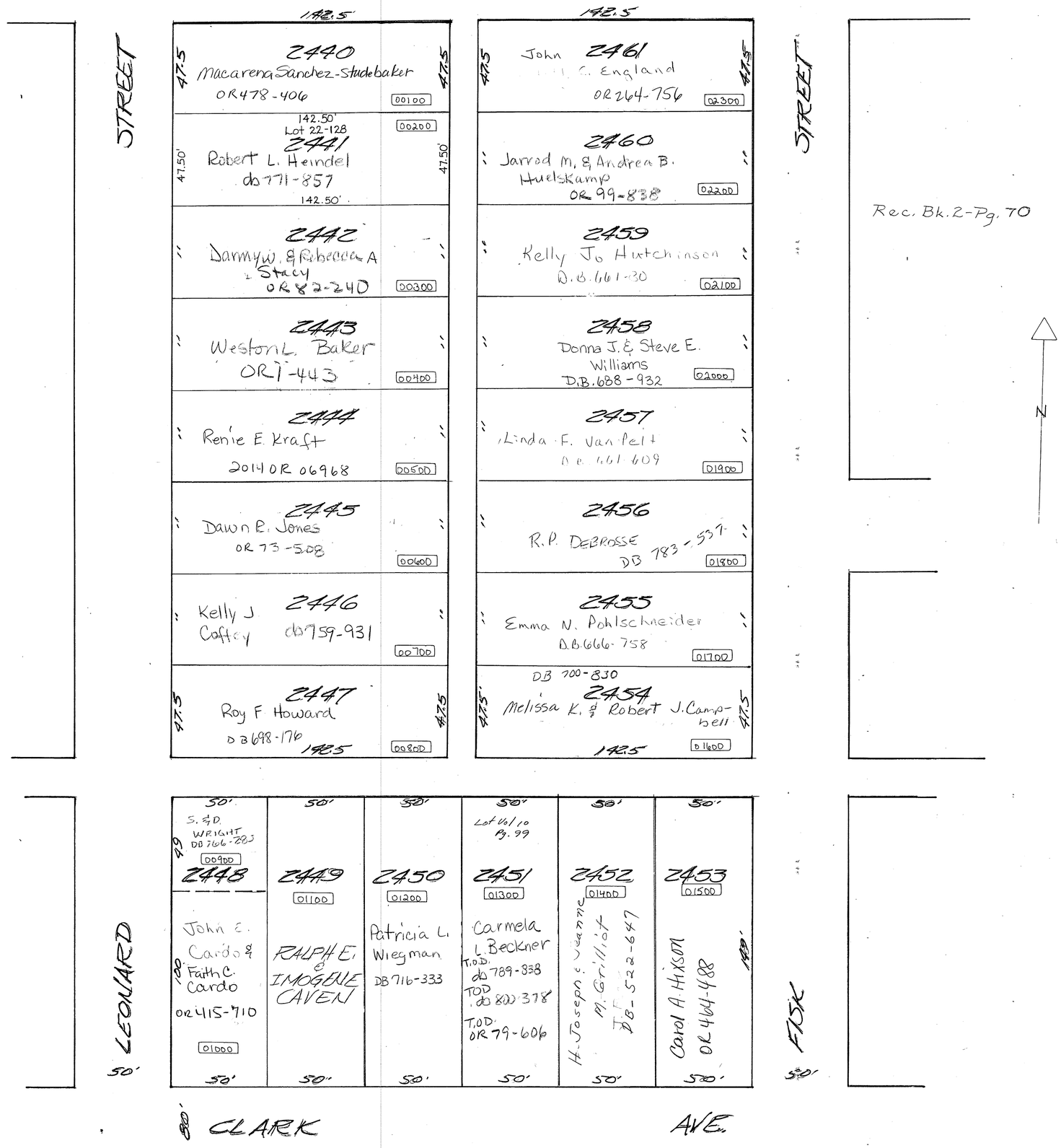

PIQUA Corporation

S.E. SECTION

PLAT NO. 123
Scale 1 INCH 30'

SMDA NUMBER
N44-SE123_- _ _ _ _ _

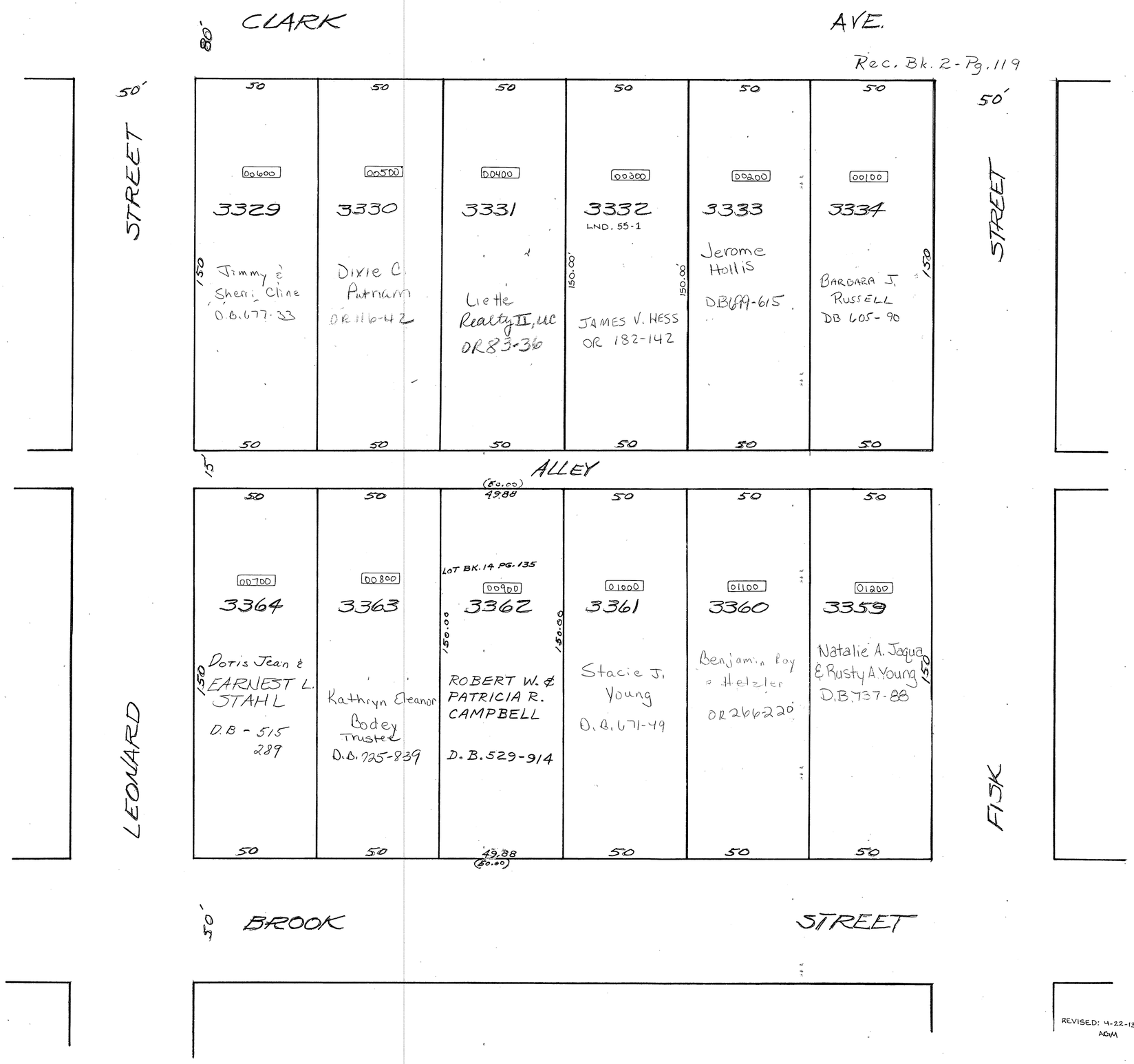

REVISED: 4-22-13
ACM

PIQUA CORPORATION

S.E. SECTION

PLAT No. 124
SCALE 1" = 30'

SMDA NUMBER
N44-SE124_-_____

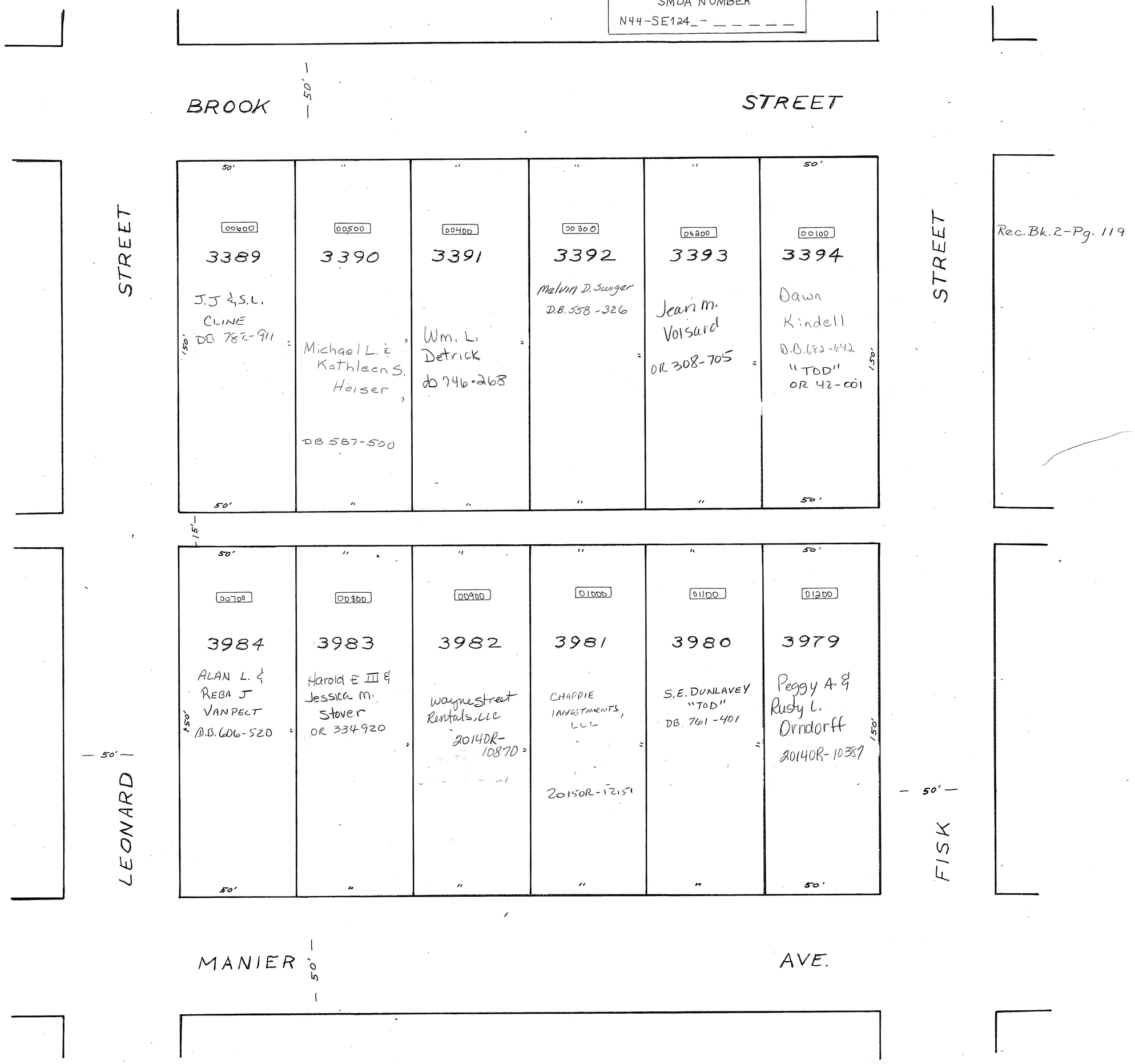

PIQUA
CORPORATION

S.E. SECTION

PLAT No. 125
SCALE 1" = 30'

SMDA NUMBER
N44-SE125_-_____

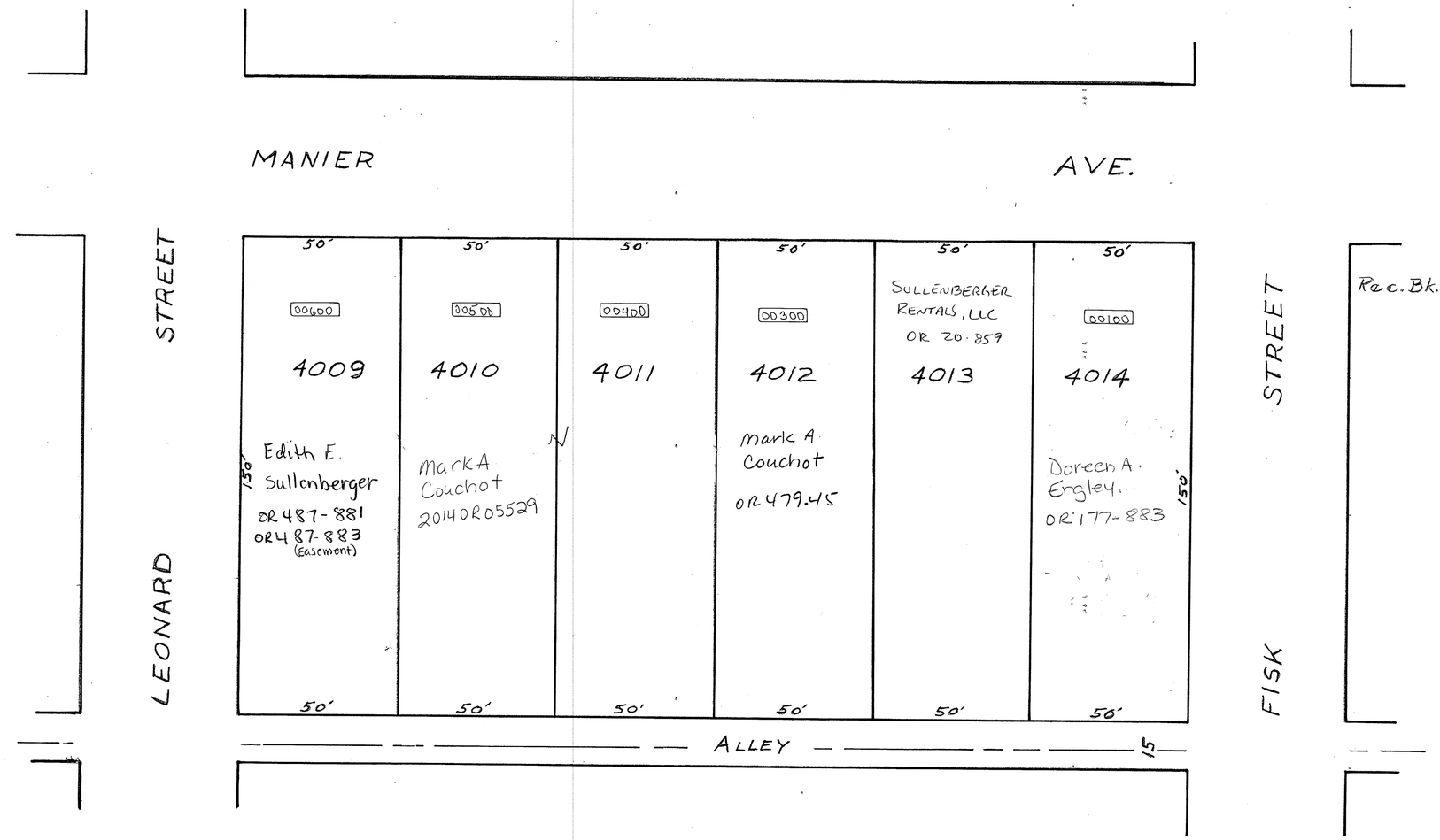

Rec. Bk. 2-Pg. 198

PIQUA
CORPORATION

S.E. SECTION

PLAT No. 126
SCALE 1" = 30'

SMDA NUMBER
N44-SE126_-_ _ _ _ _

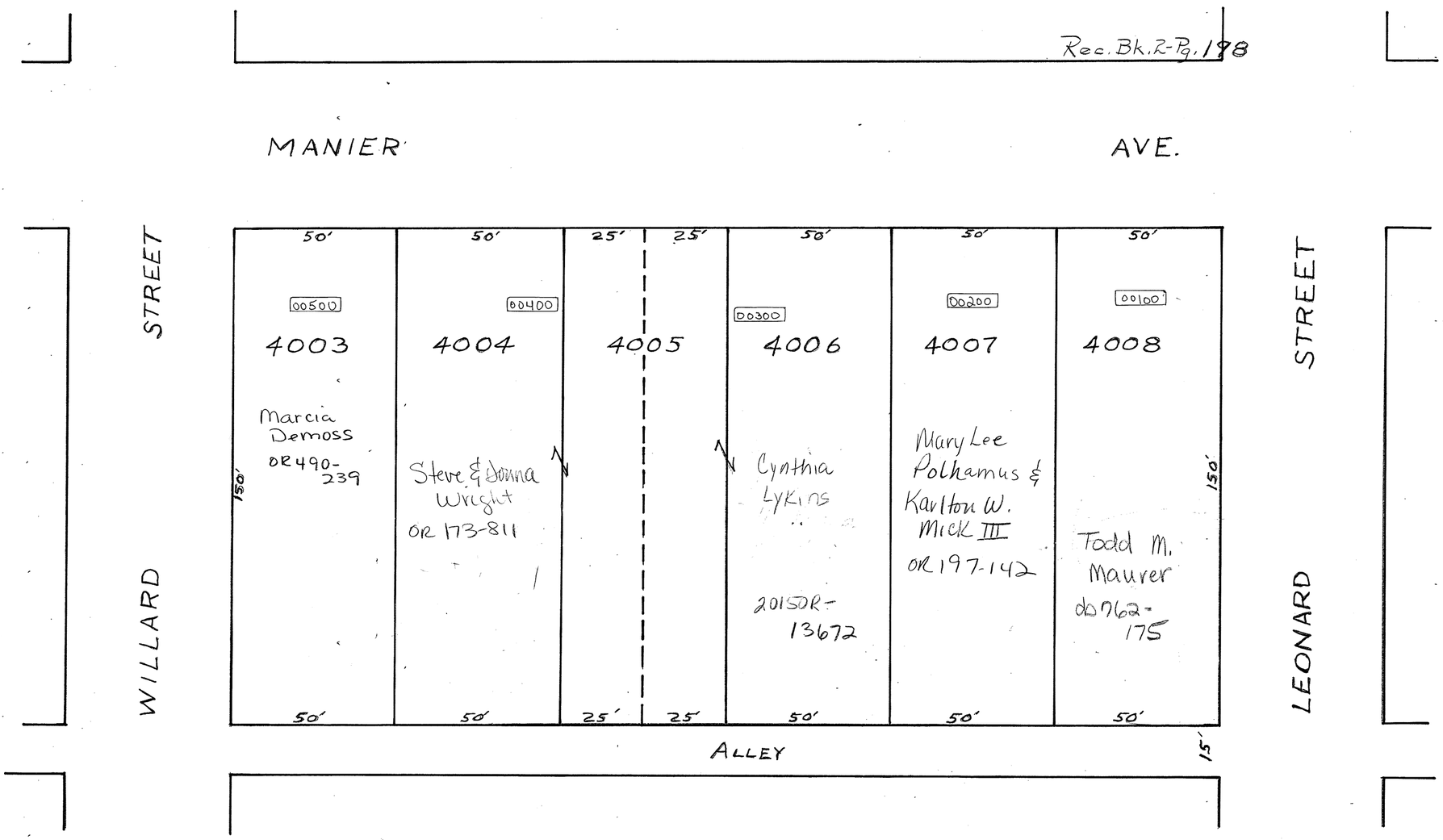

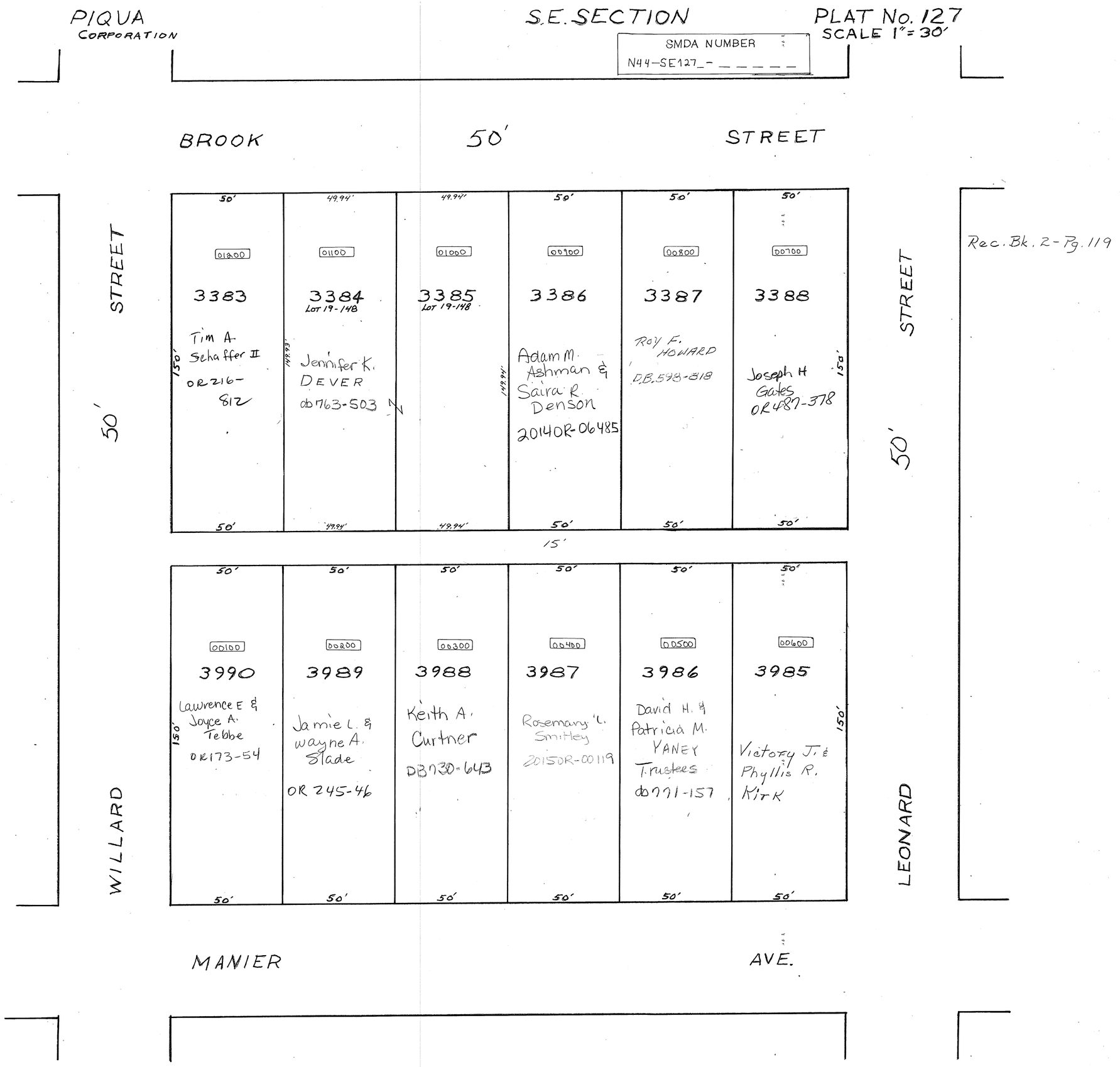
PIQUA
CORPORATION
S.E. SECTION
PLAT No. 127
SCALE 1" = 30'
SMDA NUMBER
N44-SE127_-_ _ _ _ _ _
BROOK
50'
STREET
STREET
50'
STREET
50'
Rec. Bk. 2 - Pg. 119
01200
3383
Tim A. Schaffer II
OR 216-812
01100
3384
LOT 19-148
Jennifer K. DEVER
ob 763-503
01000
3385
LOT 19-148
00900
3386
Adam M. Ashman & Saira R. Denson
20140R-06485
00800
3387
ROY F. HOWARD
D.B. 598-818
00700
3388
Joseph H Gates
OR 487-378
50'
49.94'
149.93'
149.94'
150'
15'
00100
3990
Lawrence E & Joyce A. Tebbe
OR 173-54
00200
3989
Jamie L. & Wayne A. Slade
OR 245-46
00300
3988
Keith A. Curtner
DB 730-643
00400
3987
Rosemary L. Smitley
20150R-00119
00500
3986
David H. & Patricia M. YANEY Trustees
ob 771-157
00600
3985
Victory J. & Phyllis R. Kirk
WILLARD
LEONARD
MANIER
AVE.

PIQUA
CORPORATION

S.E. SECTION

PLAT No. 128
SCALE 1" = 30'

SMDA NUMBER
N44-SE128_- _ _ _ _ _

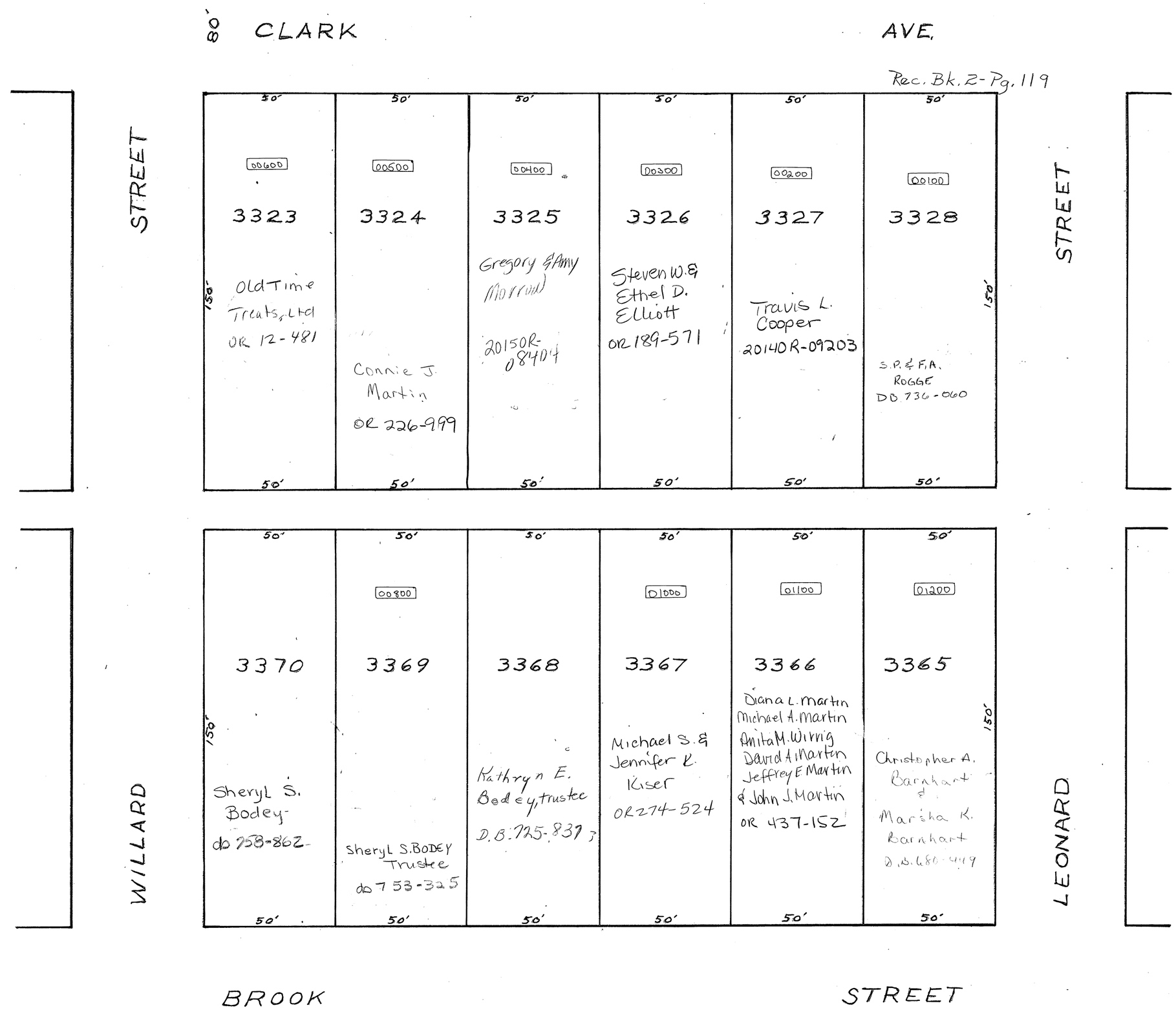

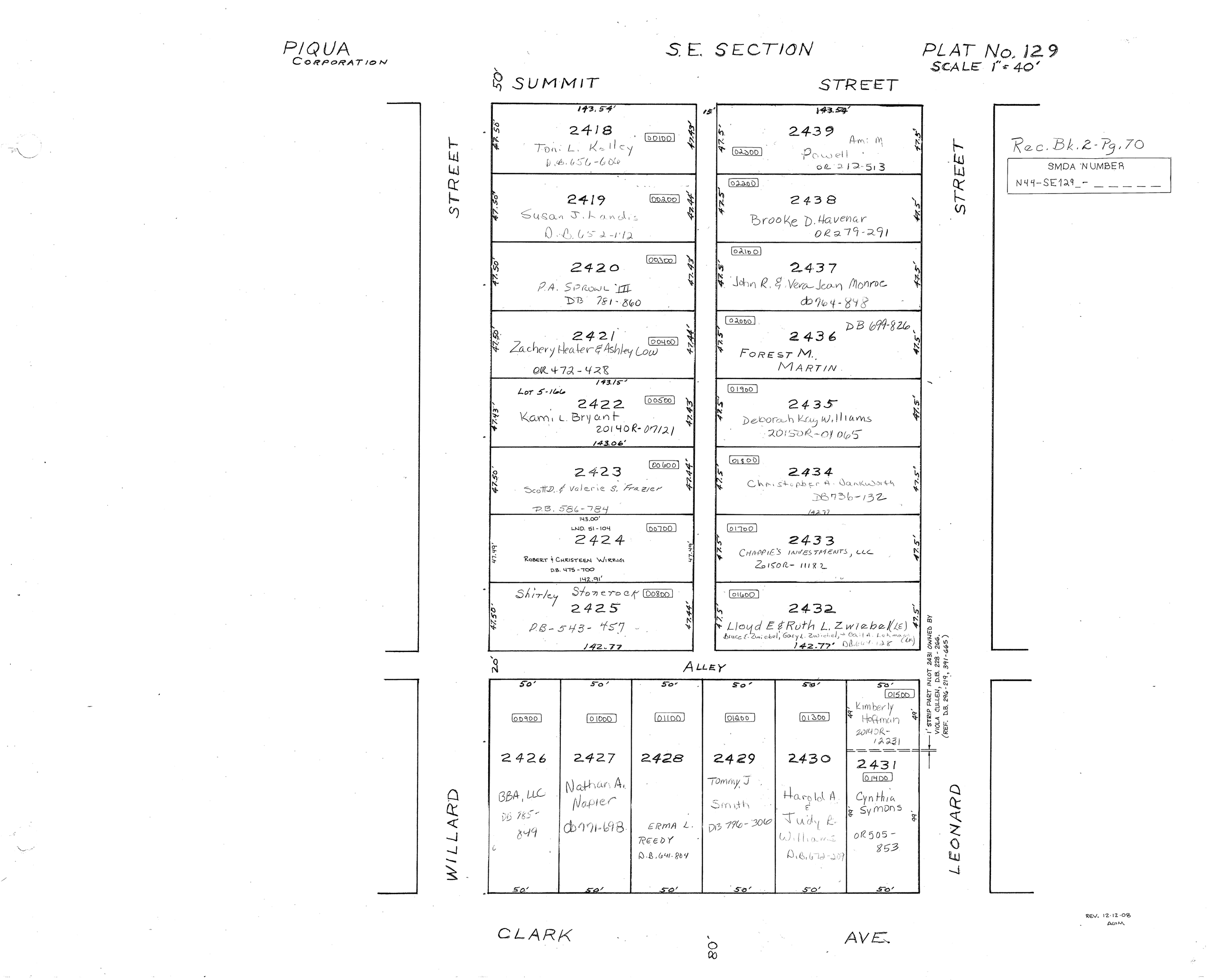
PIQUA CORPORATION
S.E. SECTION
PLAT No. 129
SCALE 1" = 40'
SUMMIT STREET
50'
STREET
STREET
143.54'
2418
00100
Toni L. Kelley
D.B. 656-606
47.50'
47.43'
2419
00200
Susan J. Landis
D.B. 652-112
47.50'
47.44'
2420
00300
P.A. SPROWL III
DB 781-860
47.50'
47.43'
2421
00400
Zachery Heater & Ashley Low
OR 472-428
47.50'
47.44'
143.15'
LOT 5-166
2422
00500
Kami L. Bryant
20140R-07121
47.43'
47.43'
143.06'
2423
00600
Scott D. & Valerie S. Frazier
P.B. 586-784
47.50'
47.44'
143.00'
LND. 51-104
2424
00700
ROBERT & CHRISTEEN WIRRIG
D.B. 475-700
142.91'
47.49'
47.49'
Shirley Stonerock
00800
2425
P.B-543-457
142.77
47.50'
47.44'
15'
143.54'
2439
02300
Ami M Powell
OR 212-513
47.5'
47.5'
02200
2438
Brooke D. Havenar
OR 279-291
47.5'
47.5'
02100
2437
John R. & Vera Jean Monroe
db 764-848
47.5'
47.5'
02000
2436
DB 699-826
FOREST M. MARTIN
47.5'
47.5'
01900
2435
Deborah Kay Williams
20150R-01065
47.5'
47.5'
01800
2434
Christopher A. Dankworth
DB 736-132
142.77
47.5'
47.5'
01700
2433
CHAPPIE'S INVESTMENTS, LLC
20150R-11182
47.5'
47.5'
01600
2432
Lloyd E & Ruth L. Zwiebel (LE)
Bruce E. Zwiebel, Gary L. Zwiebel, & Cail A. Lehmann (LM)
142.77'
47.5'
47.5'
1' STRIP PART INLOT 2431 OWNED BY VIOLA CULLEN, D.B. 228-266. (REF. D.B. 296-219, 391-665)
20'
ALLEY
50'
00900
2426
BBA, LLC
DB 785-849
50'
01000
2427
Nathan A. Napier
db 771-698
50'
01100
2428
ERMA L. REEDY
D.B. 641-804
50'
01200
2429
Tommy J Smith
DB 796-306
50'
01300
2430
Harold A. & Judy R. Williams
D.B. 672-209
50'
01500
Kimberly Hoffman
20140R-12231
49'
49'
2431
01400
Cynthia Symons
OR 505-853
99'
99'
50'
WILLARD
LEONARD
CLARK AVE.
80'
Rec. Bk. 2-Pg. 70
SMDA NUMBER
N44-SE129_-_____
REV. 12-12-08
AGM

S.E. SECTION

PLAT No. 130
SCALE 1" = 50'

SMDA NUMBER
N44-SE130_- _ _ _ _ _

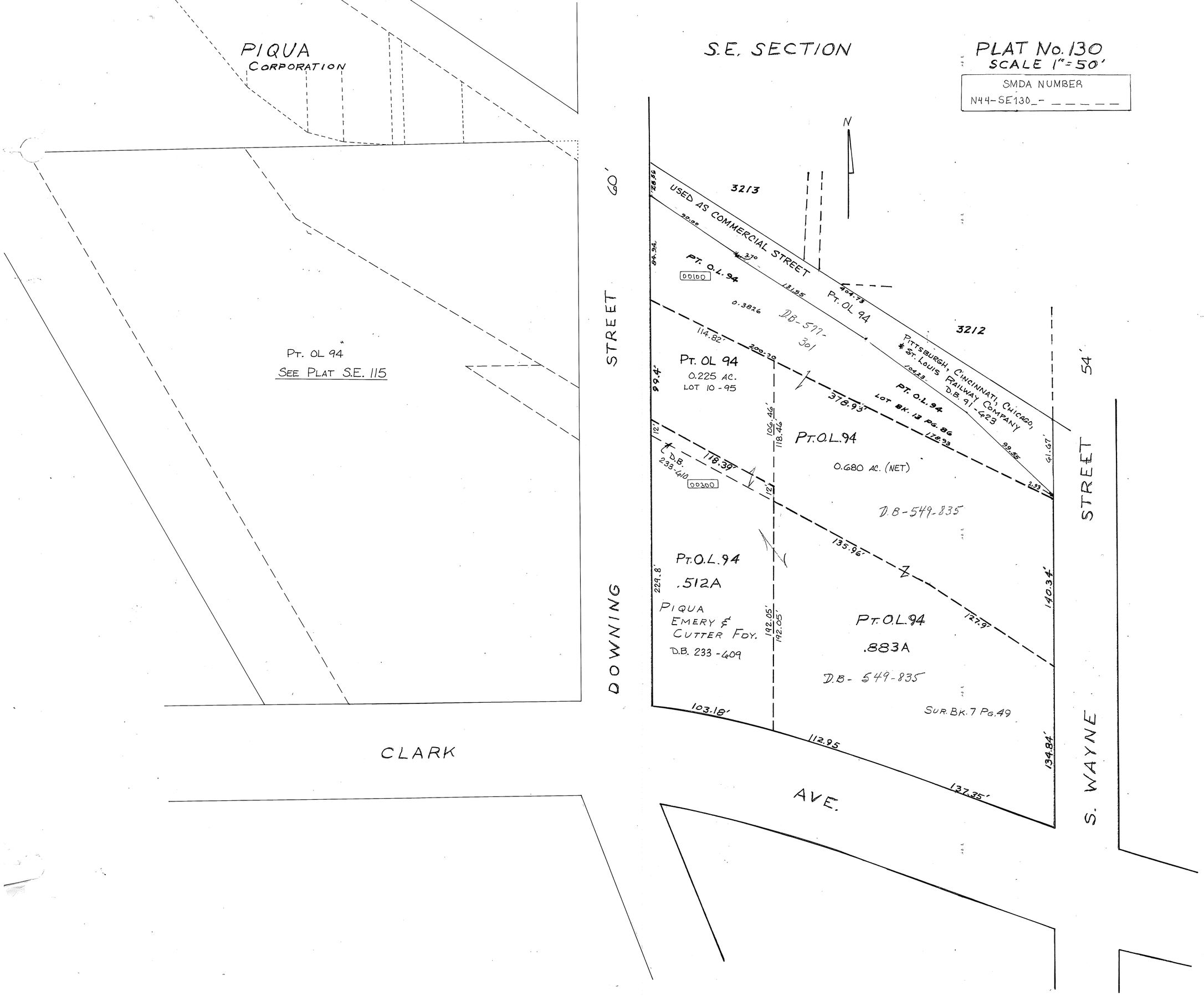

REV. 12-12-2014

SECTION 19, 20
TOWN 6
RANGE 6

CITY OF PIQUA
MIAMI COUNTY, OHIO

PARCEL ID NUMBER
N44-_____

PLAT SE 131

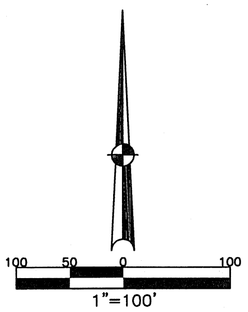

ABBREVIATION LEGEND

OR 406-509	= OFFICIAL RECORD 406 PAGE 509
D.B. 613-172	= DEED BOOK 613, PAGE 172
REC. 15-72	= RECORDER'S PLAT BOOK 15, PAGE 72
LND. 33-15	= LAND SURVEY VOLUME 33, PAGE 15
LOT 19-12	= LOT SURVEY VOLUME 19, PAGE 12
R.R. 8-29	= ROAD RECORD VOLUME 8, PAGE 29
R/W	= RIGHT OF WAY
℄	= CENTERLINE
AC.	= ACRES
TWP.	= TOWNSHIP
TR.	= TRACT
IL	= INLOT

LINE LEGEND

- Blow-up Boundary
- Property Line
- Lot Split Line
- Section Line
- Centerline
- Right-of-Way Line
- Corporation Line

SURVEY INDEX

LOT 2 - 123	LND. 14 - 18	REC. 1 - 331, 332
LOT 2 - 124A, B	LND. 16 - 167	REC. 9 - 71
LOT 6 - 71	LND. 17 - 133	REC. 11 - 130
LOT 9 - 35	LND. 54 - 71	REC. 24-28
LOT 9 - 175		REC. 24-29
LOT 10 - 199		
LOT 12 - 159		
LOT 13 - 64		
LOT 13 - 177		
LOT 19 - 136		S - 54
		MISC. 25-A PLANS

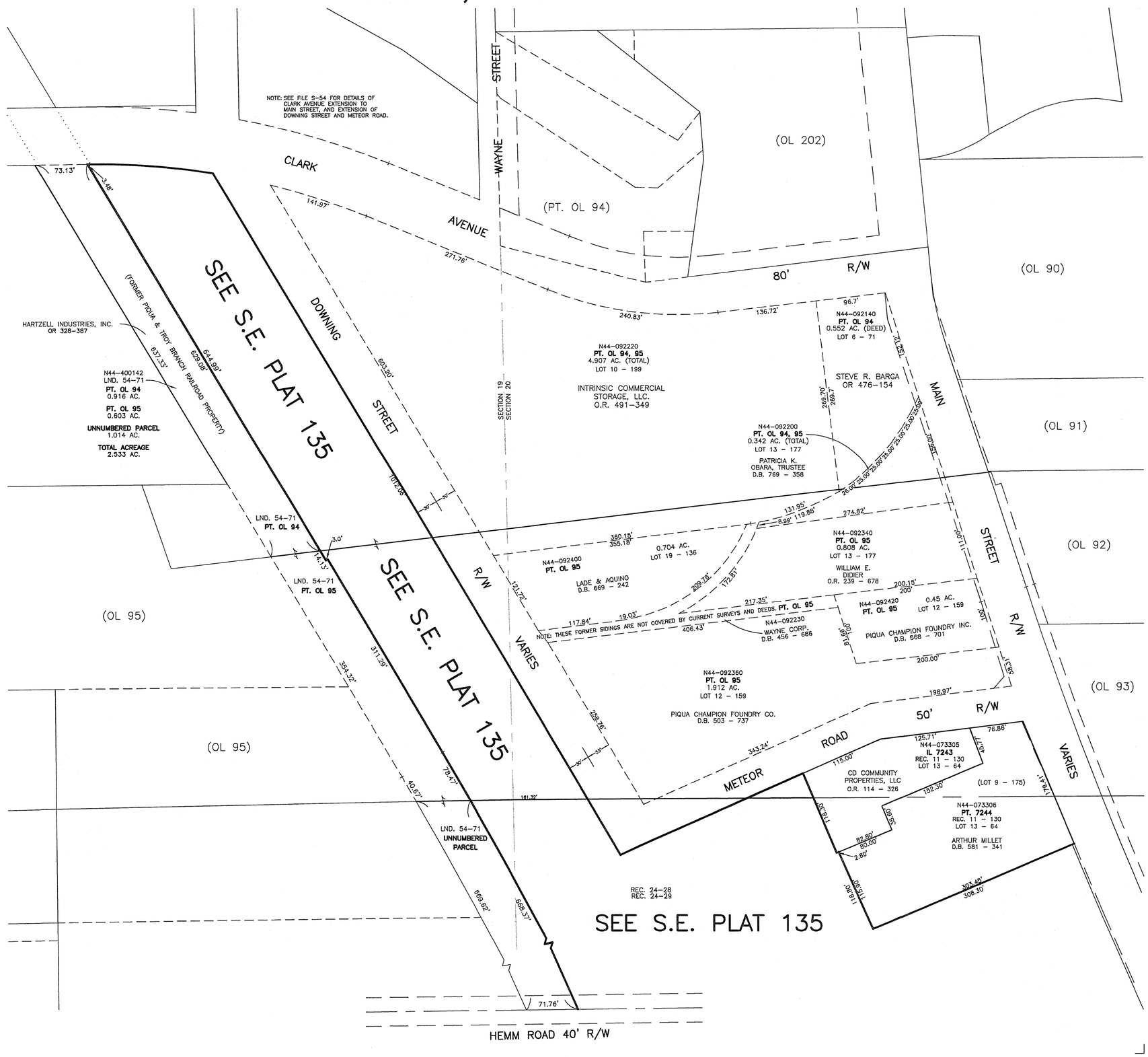

PREPARED BY: MIAMI COUNTY ENGINEER'S MAP DEPARTMENT
PAUL P. HUELSKAMP, COUNTY ENGINEER
DATE: APRIL 1, 2002
REVISED: FEBRUARY 11, 2014 AM

SE 132 REDRAWN,

COMBINED WITH SE 131

4-1-2002

PIQUA
CORPORATION

S.E. SECTION

PLAT No. 133
SCALE 1" = 60'

SMDA NUMBER
N44-SE133_- _ _ _ _ _

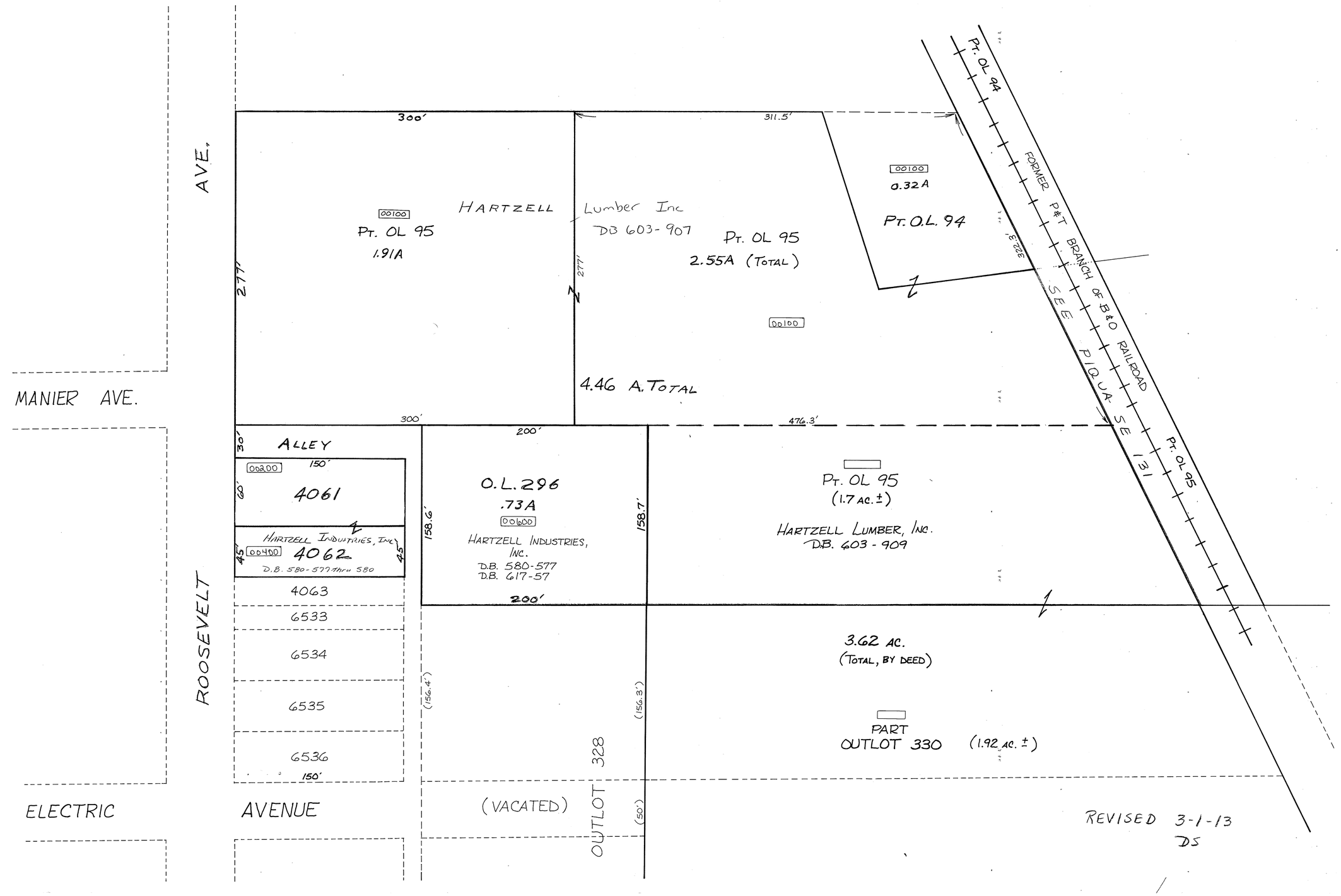

PIQUA
Corporation

S. E. SECTION

PLAT NO. 134
SCALE 1-INCH 50 FEET.

SMDA NUMBER
N44-SE134_-_____

THIS PAGE NO LONGER USED

SEE PIQUA SE 92

SEE PLAT 150 S.E.

MAY SUB-DIVISION
REC. BK. 4, PG. 6
VACATED STREETS SEE:
MISC. BK. VOL. 16, PG. 24 &
VOL. 20, PG. 59

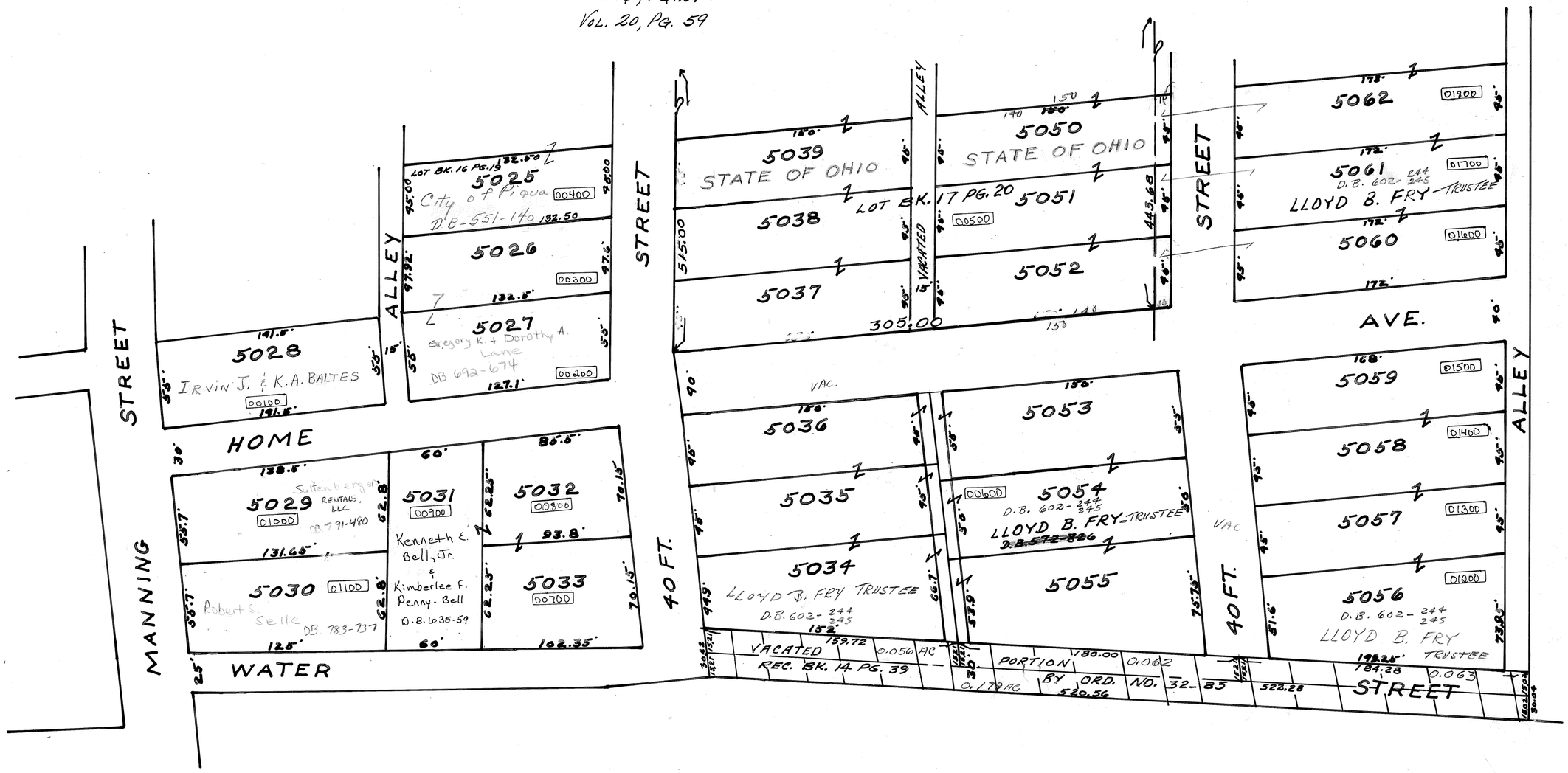

REVISED 12-28-11 DS

SECTION 19, 20
TOWN 6
RANGE 6

CITY OF PIQUA

PARCEL ID NUMBER
N44-_____

PLAT SE 135

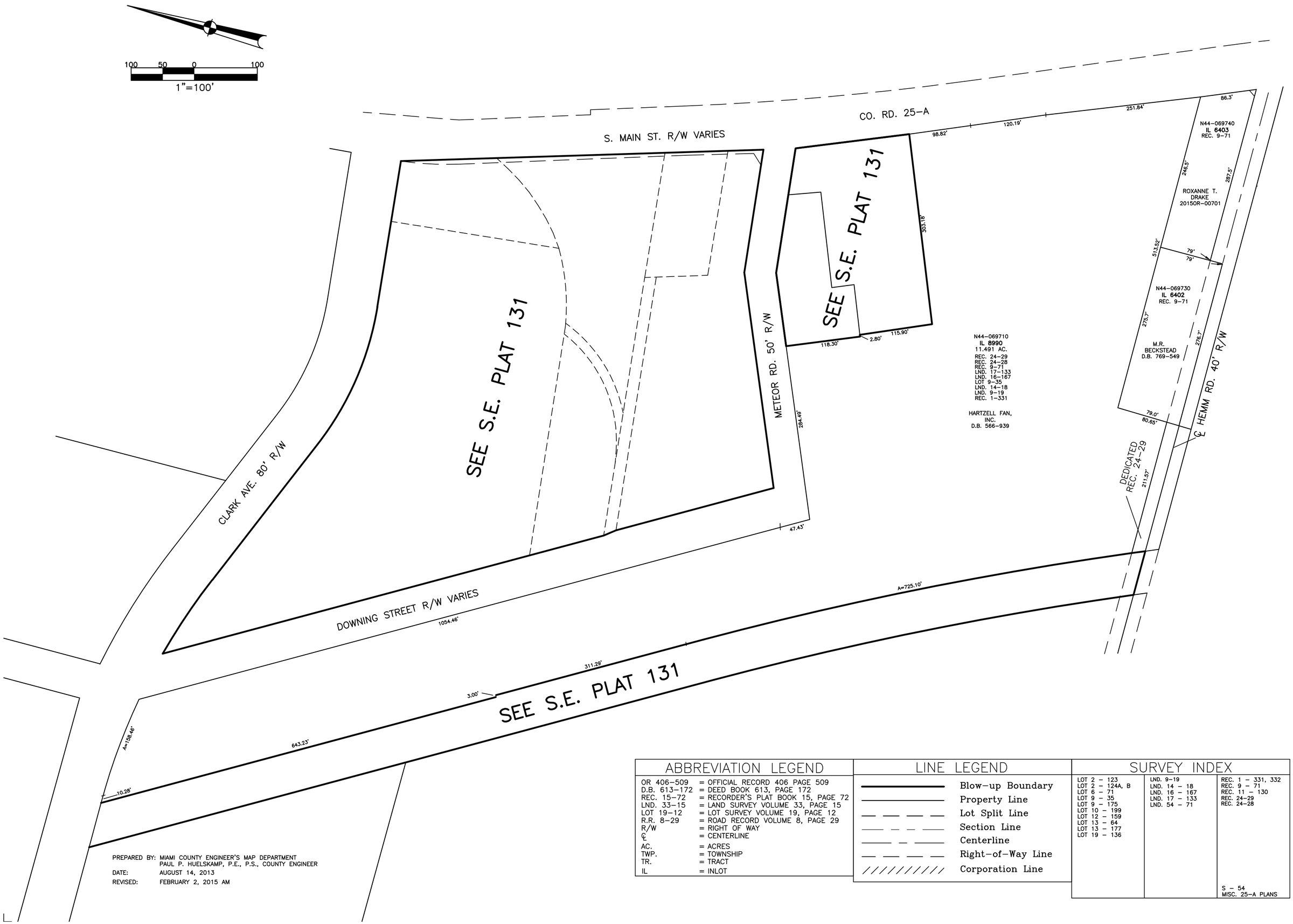

ABBREVIATION LEGEND	
OR 406-509	= OFFICIAL RECORD 406 PAGE 509
D.B. 613-172	= DEED BOOK 613, PAGE 172
REC. 15-72	= RECORDER'S PLAT BOOK 15, PAGE 72
LND. 33-15	= LAND SURVEY VOLUME 33, PAGE 15
LOT 19-12	= LOT SURVEY VOLUME 19, PAGE 12
R.R. 8-29	= ROAD RECORD VOLUME 8, PAGE 29
R/W	= RIGHT OF WAY
℄	= CENTERLINE
AC.	= ACRES
TWP.	= TOWNSHIP
TR.	= TRACT
IL	= INLOT

LINE LEGEND	
———	Blow-up Boundary
———	Property Line
— — — —	Lot Split Line
— — — —	Section Line
——— — ———	Centerline
— — — —	Right-of-Way Line
//////////	Corporation Line

SURVEY INDEX		
LOT 2 - 123	LND. 9-19	REC. 1 - 331, 332
LOT 2 - 124A, B	LND. 14 - 18	REC. 9 - 71
LOT 6 - 71	LND. 16 - 167	REC. 11 - 130
LOT 9 - 35	LND. 17 - 133	REC. 24-29
LOT 9 - 175	LND. 54 - 71	REC. 24-28
LOT 10 - 199		
LOT 12 - 159		
LOT 13 - 64		
LOT 13 - 177		
LOT 19 - 136		
		S - 54
		MISC. 25-A PLANS

PREPARED BY: MIAMI COUNTY ENGINEER'S MAP DEPARTMENT
PAUL P. HUELSKAMP, P.E., P.S., COUNTY ENGINEER
DATE: AUGUST 14, 2013
REVISED: FEBRUARY 2, 2015 AM

PIQUA SE 136
COMBINED WITH
PIQUA SE 135

THIS MAP DOES
NOT EXIST

PIQUA S.E. SECTION PLAT NO. 137

SCALE 1" = 50'

SMDA NUMBER
N44-SE137_-_____

REVISED 8-7-2012
D. VENTURA

SECTION 20
TOWN 6
RANGE 6

CITY OF PIQUA
MIAMI COUNTY, OHIO

PLAT SE 138

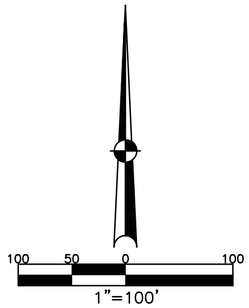

ABBREVIATION LEGEND	
20140R–07759	= RECORDER'S DOCUMENT NUMBER
OR 261–418	= OFFICIAL RECORD 261 PAGE 418
D.B. 613–172	= DEED BOOK 613, PAGE 172
REC. 15–72	= RECORDER'S PLAT BOOK 15, PAGE 72
LND. 33–15	= LAND SURVEY VOLUME 33, PAGE 15
LOT 19–12	= LOT SURVEY VOLUME 19, PAGE 12
R.R. 8–29	= ROAD RECORD VOLUME 8, PAGE 29
R/W	= RIGHT OF WAY
℄	= CENTERLINE
AC.	= ACRES
TWP.	= TOWNSHIP
TR.	= TRACT
IL	= INLOT

SURVEY INDEX		
LND. 52–164	LOT 16–92	REC. 24–49 REC. 23–73 REC. 23–41 REC. 23–39 REC. 23–36 REC. 14–13 REC. 13–148 REC. 9–71 REC. 2–139

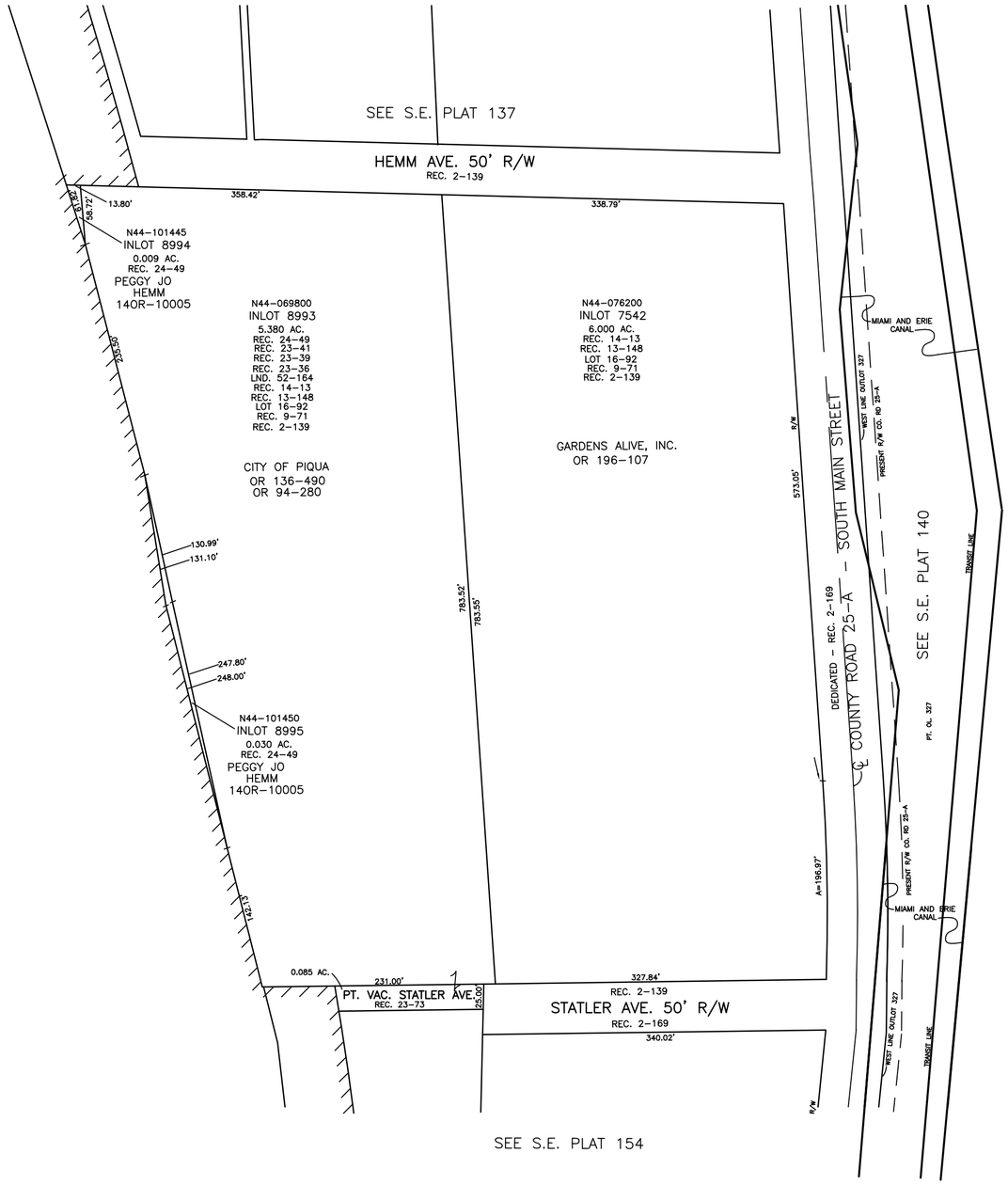

ANNEXATION – REC. 9–71
RIVERSIDE PLAT – REC. 2–139

PREPARED BY: MIAMI COUNTY ENGINEER'S MAP DEPARTMENT
PAUL P. HUELSKAMP, P.E., P.S., COUNTY ENGINEER
DATE: AUGUST 22, 2012 DV

REVISED: SEPTEMBER 17, 2014 MB

PIQUA SE 139
NOW SHOWN ON
PIQUA SE 138 &
SE 154

THIS MAP DOES NOT EXIST

PIQUA SOUTHEAST SECTION PLAT NO. 140

SMDA NUMBER
N44-SE140_- _ _ _ _ _

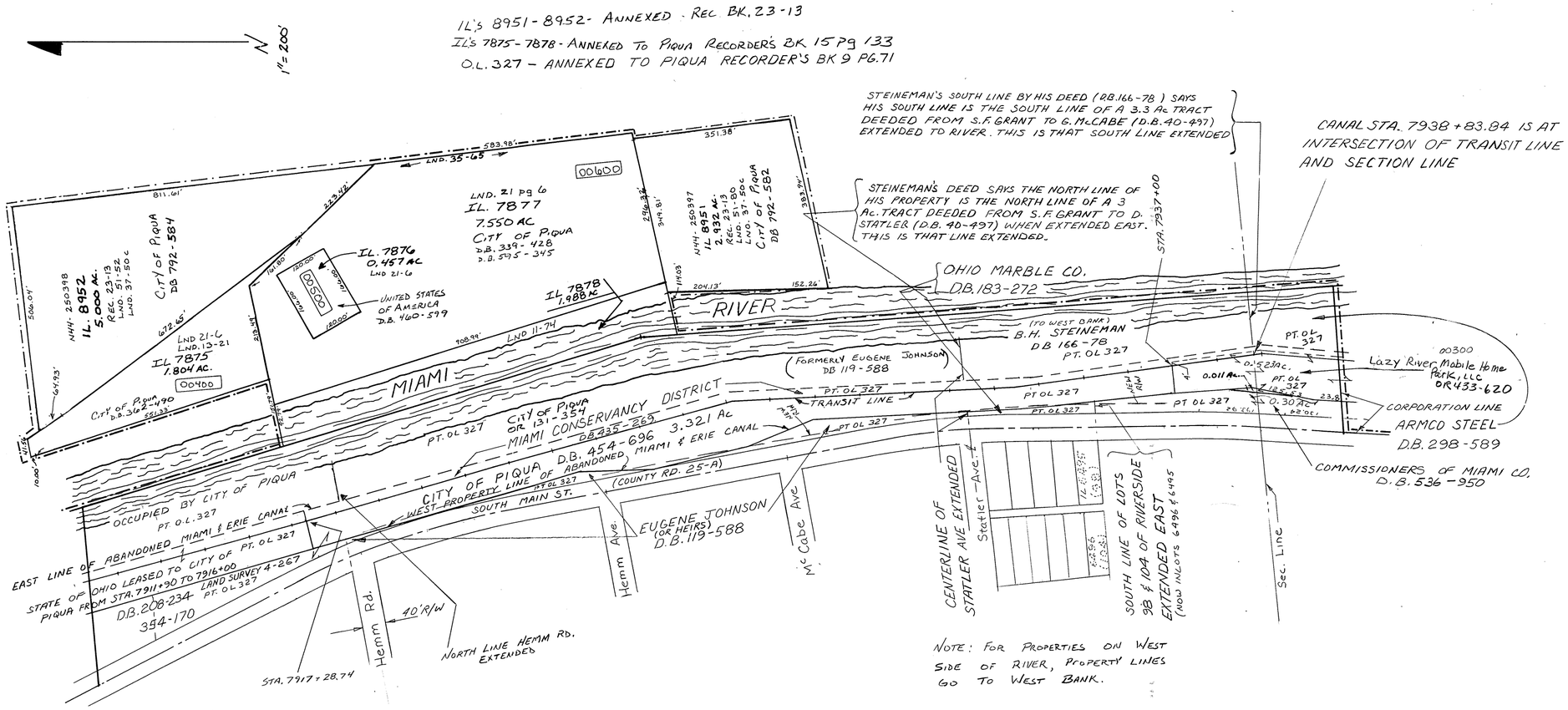

REVISED 8-29-2012
D. VENTURA

PIQUA

S.E. SECTION

PLAT No. 141

SCALE: 1" = 200'

SMDA NUMBER
N44-SE141_-_____

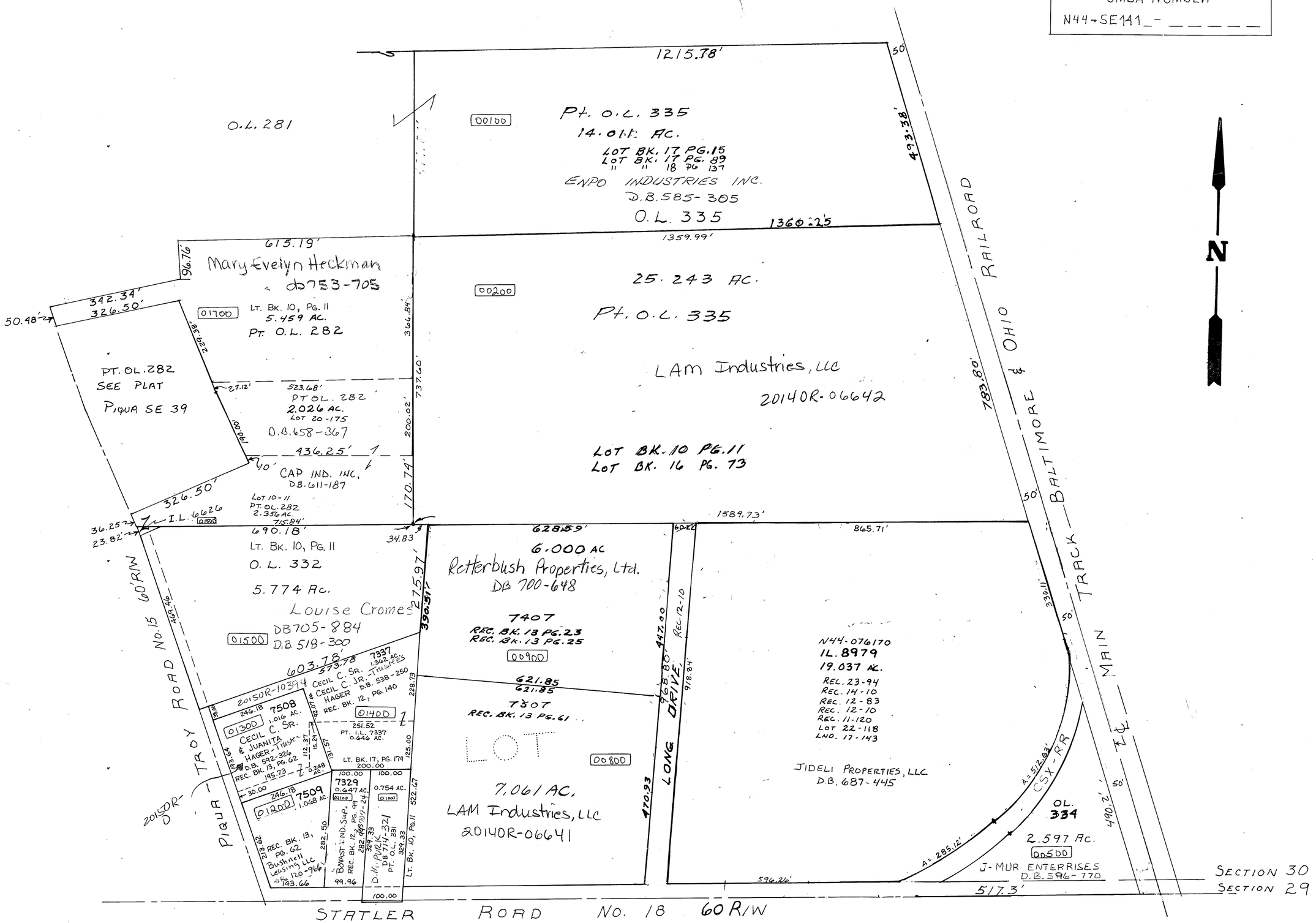

LOT BK. 10 - PG. 11
SUR. VOL. 18 - PG. 17

ANNEX. REC. PLAT BK. 9 PG. 101

REVISED 8-30-2012
D. VENTURA

REVISED 9-14-2004

PIQUA CORPORATION

S.E. SECTION

PLAT NO. 142
SCALE 1" = 50'

SMDA NUMBER
N44-SE142_- _ _ _ _ _

ANNEXATION
Rec. Bk. 9-Pg. 100

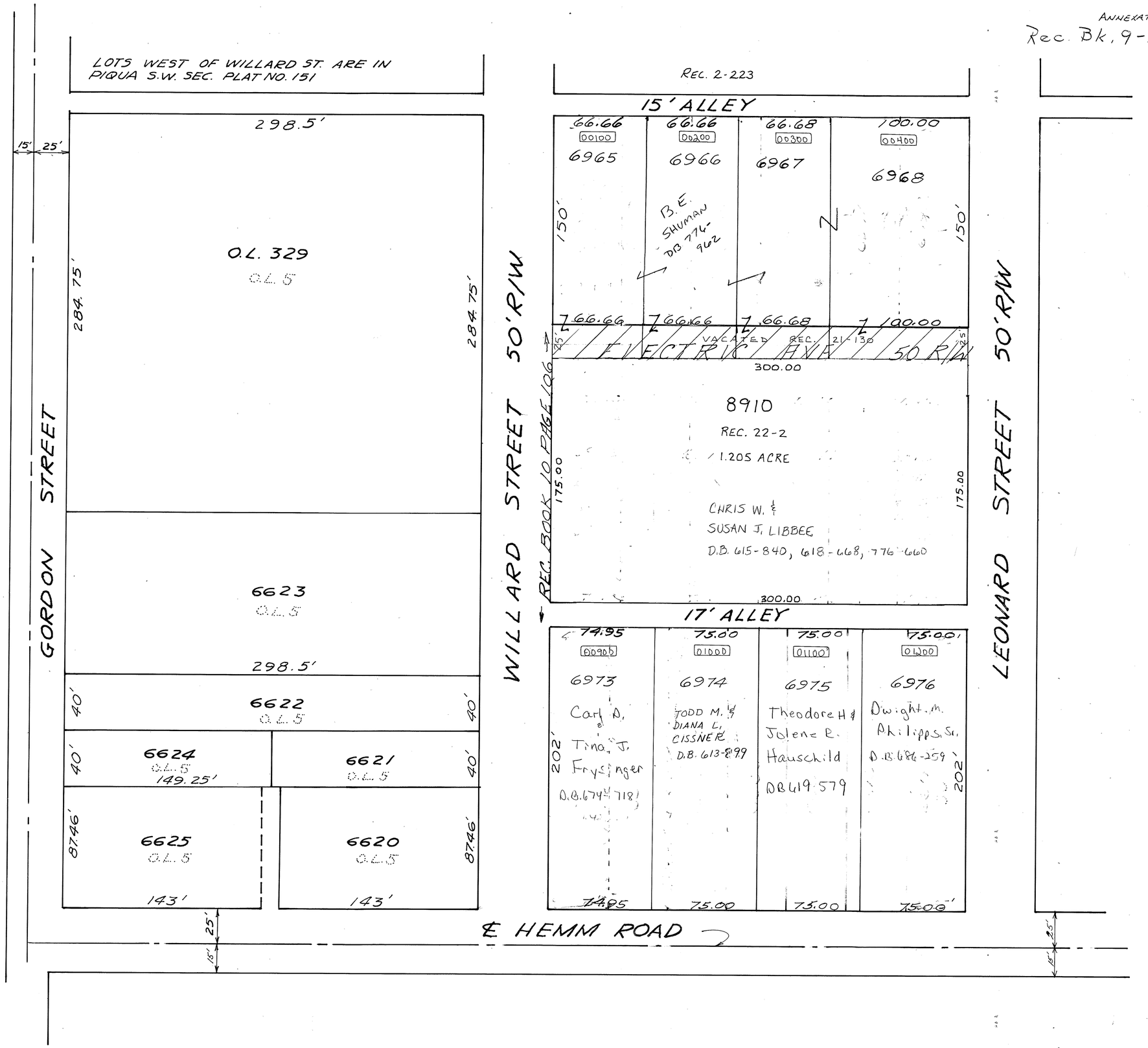

REVISED: JULY 21, 2010 DS

PIQUA CORPORATION

S.E. SECTION

PLAT NO. 143
SCALE 1" = 50'

SMDA NUMBER
N44-SE143_-_____

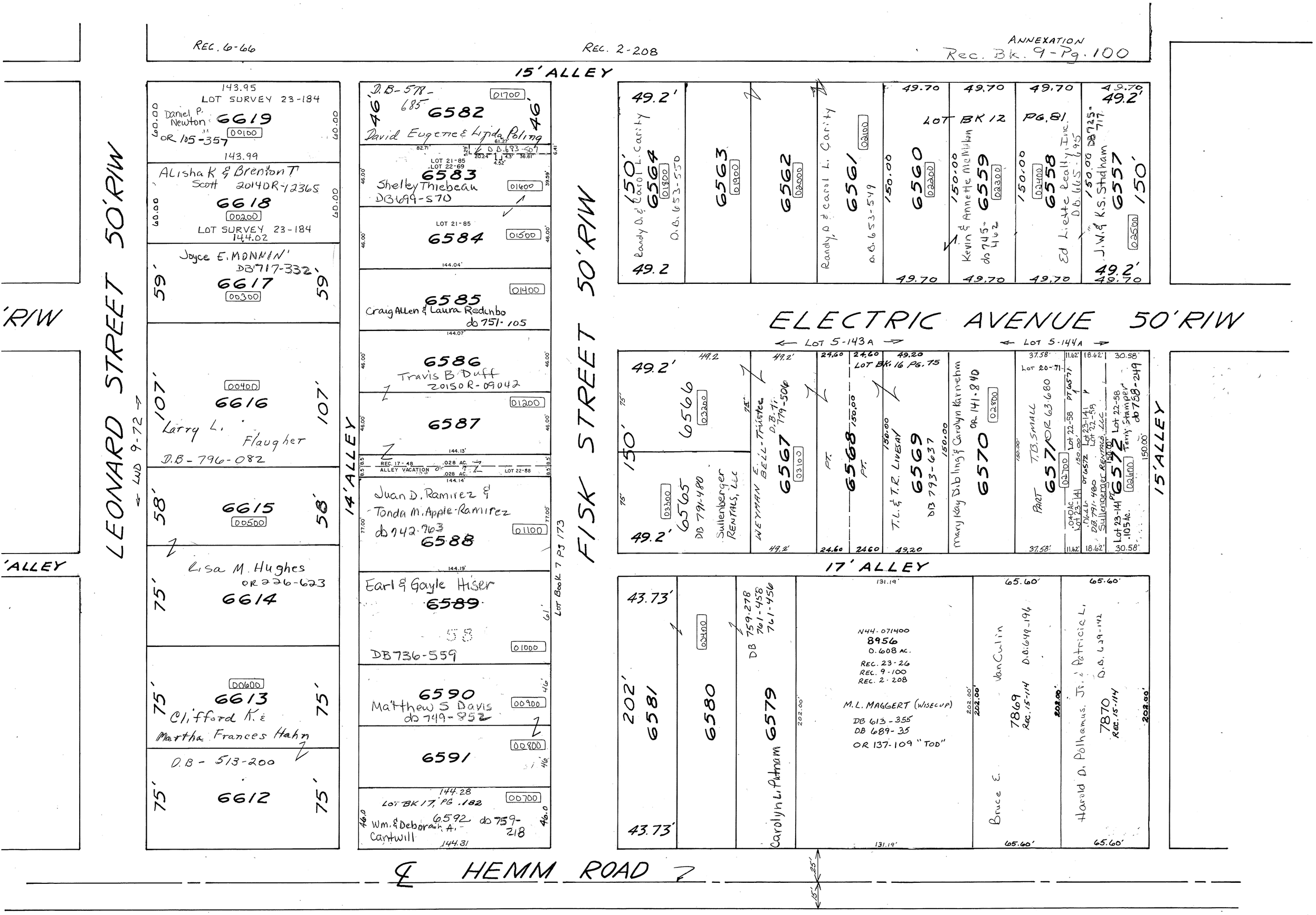

REVISED 9-5-2012, 8-9-2013
D. VENTURA

PIQUA CORPORATION

S.E. SECTION

PLAT NO. 144
SCALE 1" = 50'

SMDA NUMBER
N44-SE144_- _____

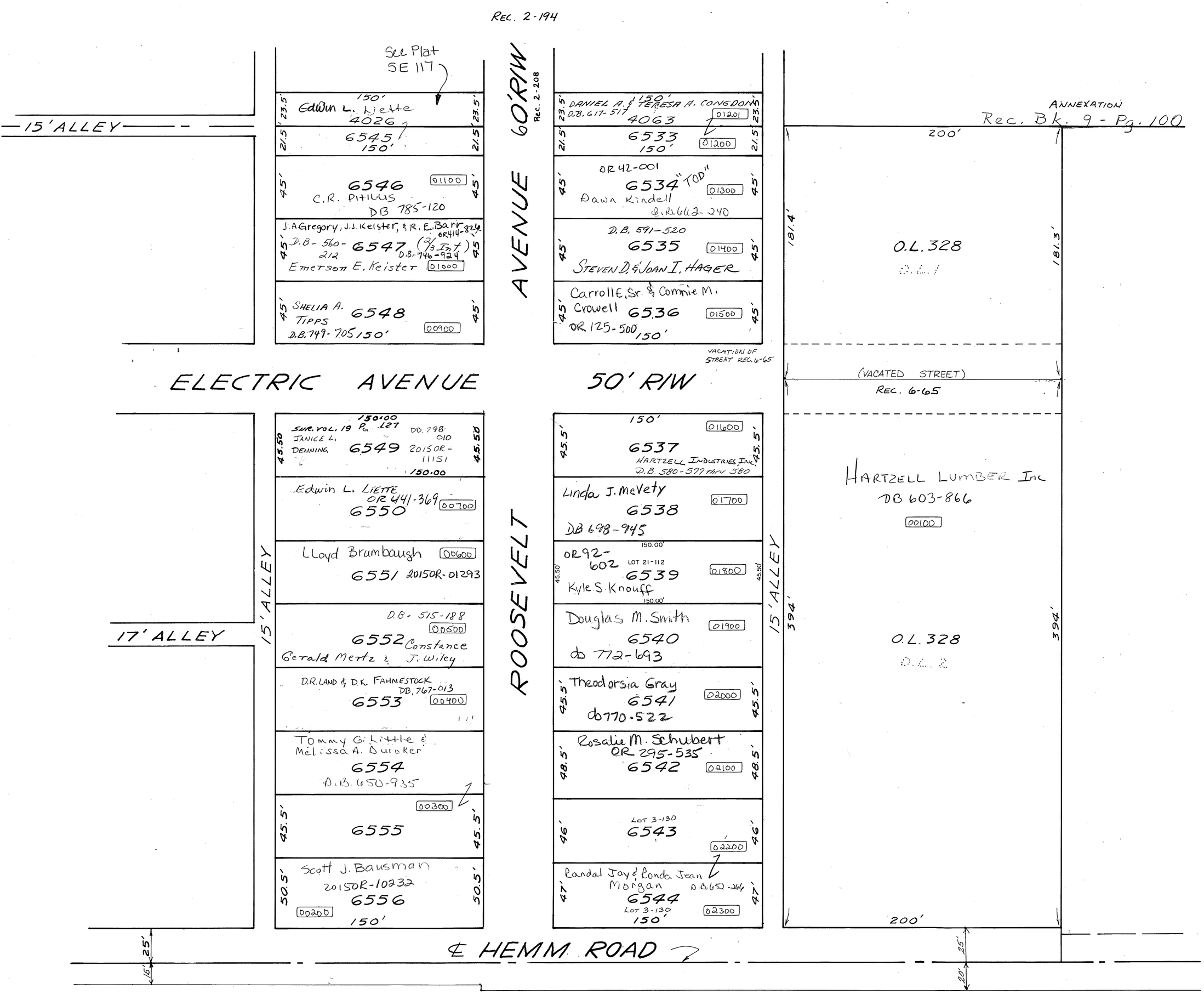

PIQUA
CORPORATION

S.E. SECTION

PLAT NO. 145
SCALE 1" = 50'

SMDA NUMBER
N44-SE145_- _ _ _ _ _

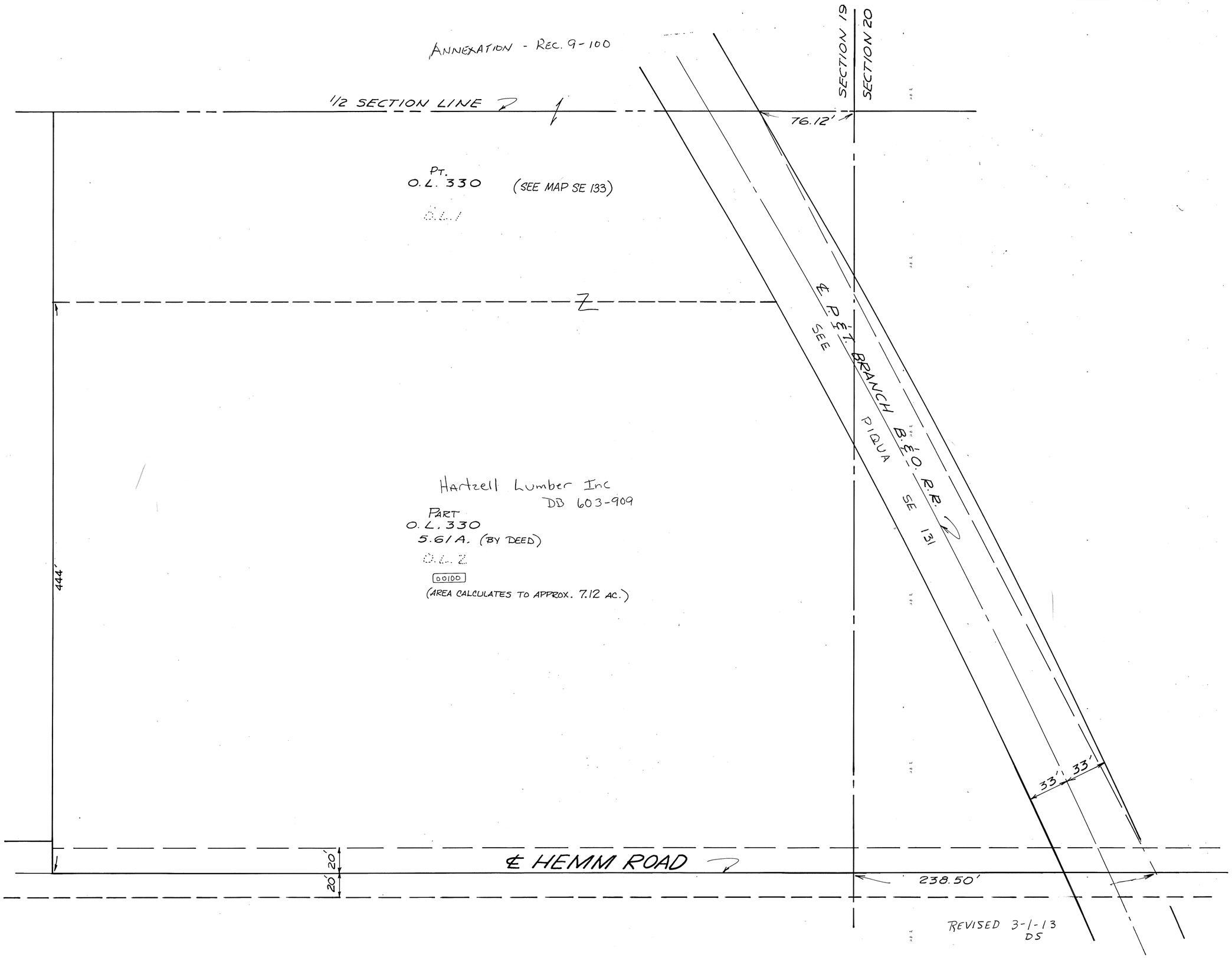

REVISED 3-1-13
DS

PIQUA
Corporation

S.E. SECTION

PLAT No. 146
SCALE 1-INCH = 30 FEET

SMDA NUMBER
N44-SE146_- _ _ _ _ _

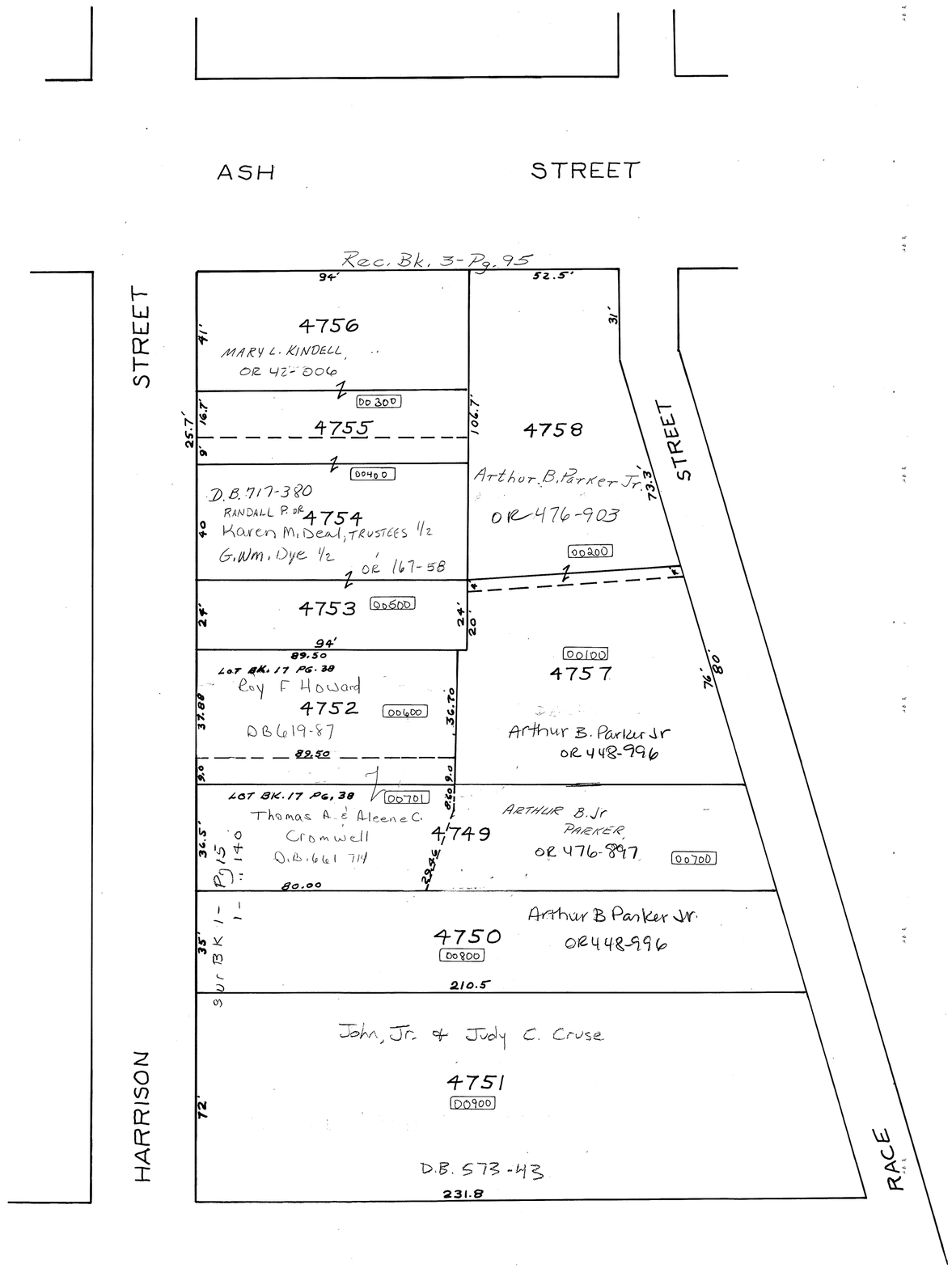

PIQUA
corporation

S.E. SECTION

PLAT No. 147
SCALE 1-INCH = ~~40~~ FEET

SMDA NUMBER
N44-SE147_- _ _ _ _ _

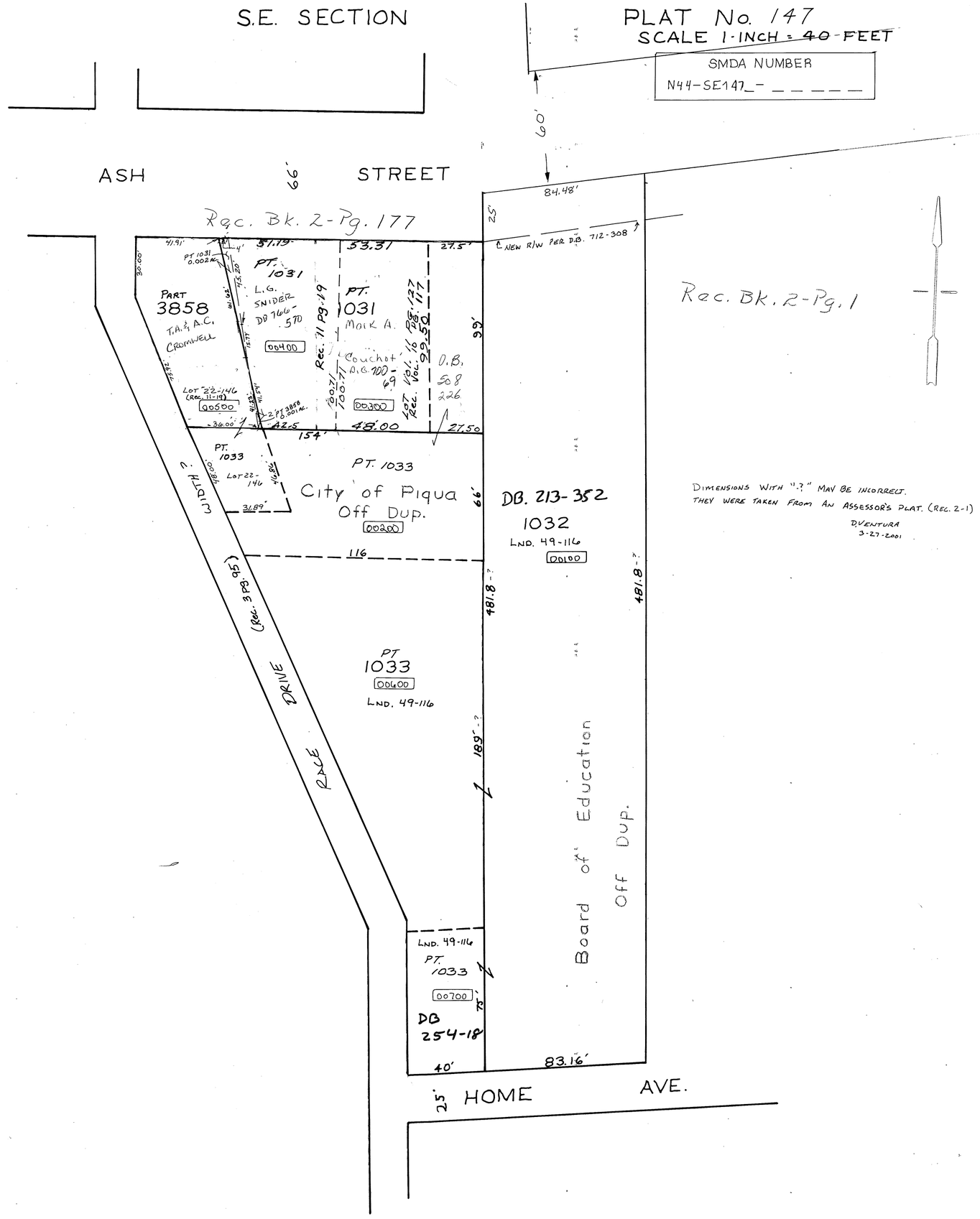

REVISED 6-18-2009
D.VENTURA

PIQUA
Corporation

S E. SECTION

PLAT No. 148
SCALE 1-INCH = 40 FEET

SMDA NUMBER
N44-SE148_- _ _ _ _ _

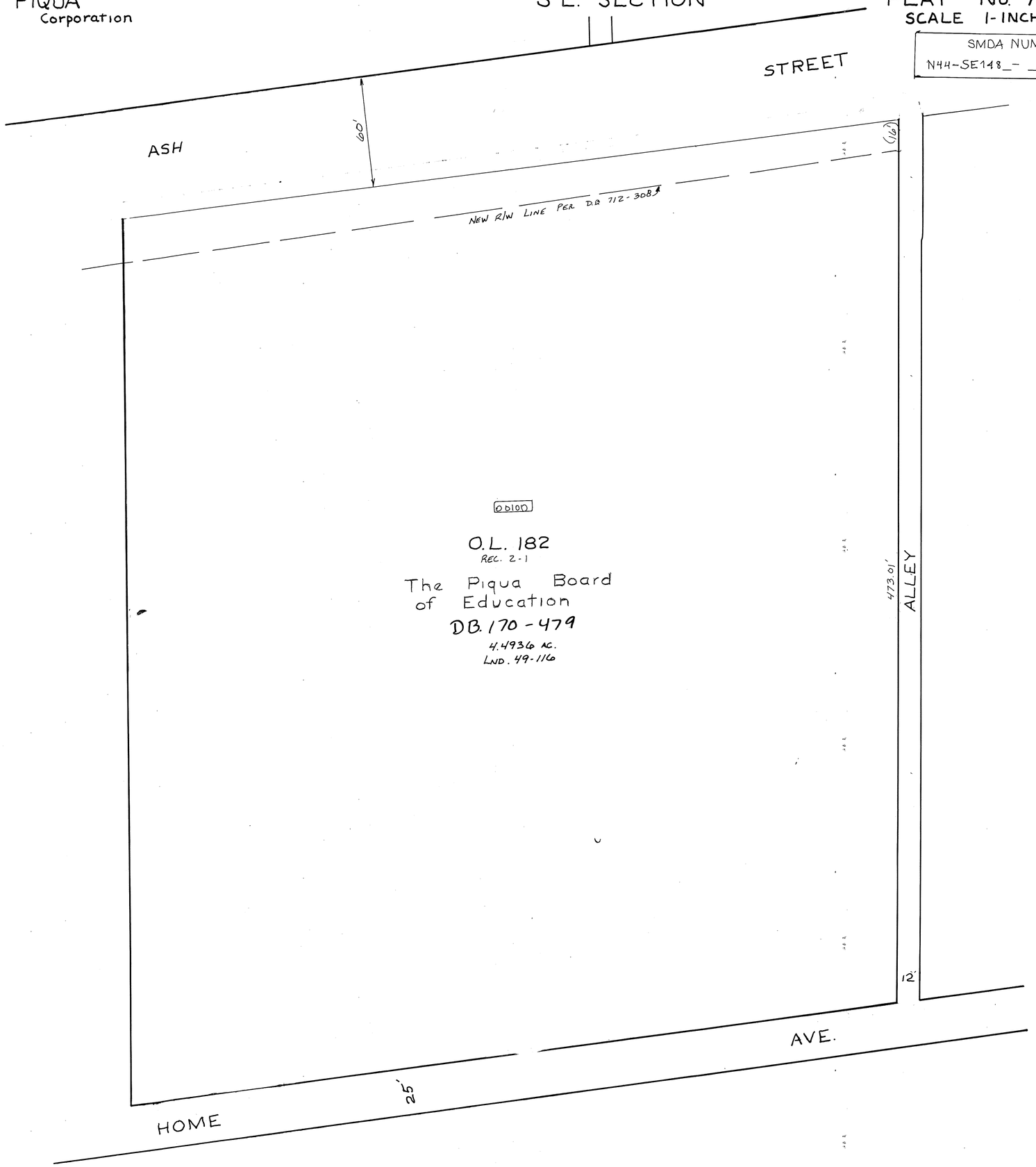

REVISED 6-18-2009
D. VENTURA

PIQUA
Corporation

S.E. SECTION

PLAT No. 149
SCALE 1-INCH = 30 FEET

SMDA NUMBER
N44-SE149_-_____

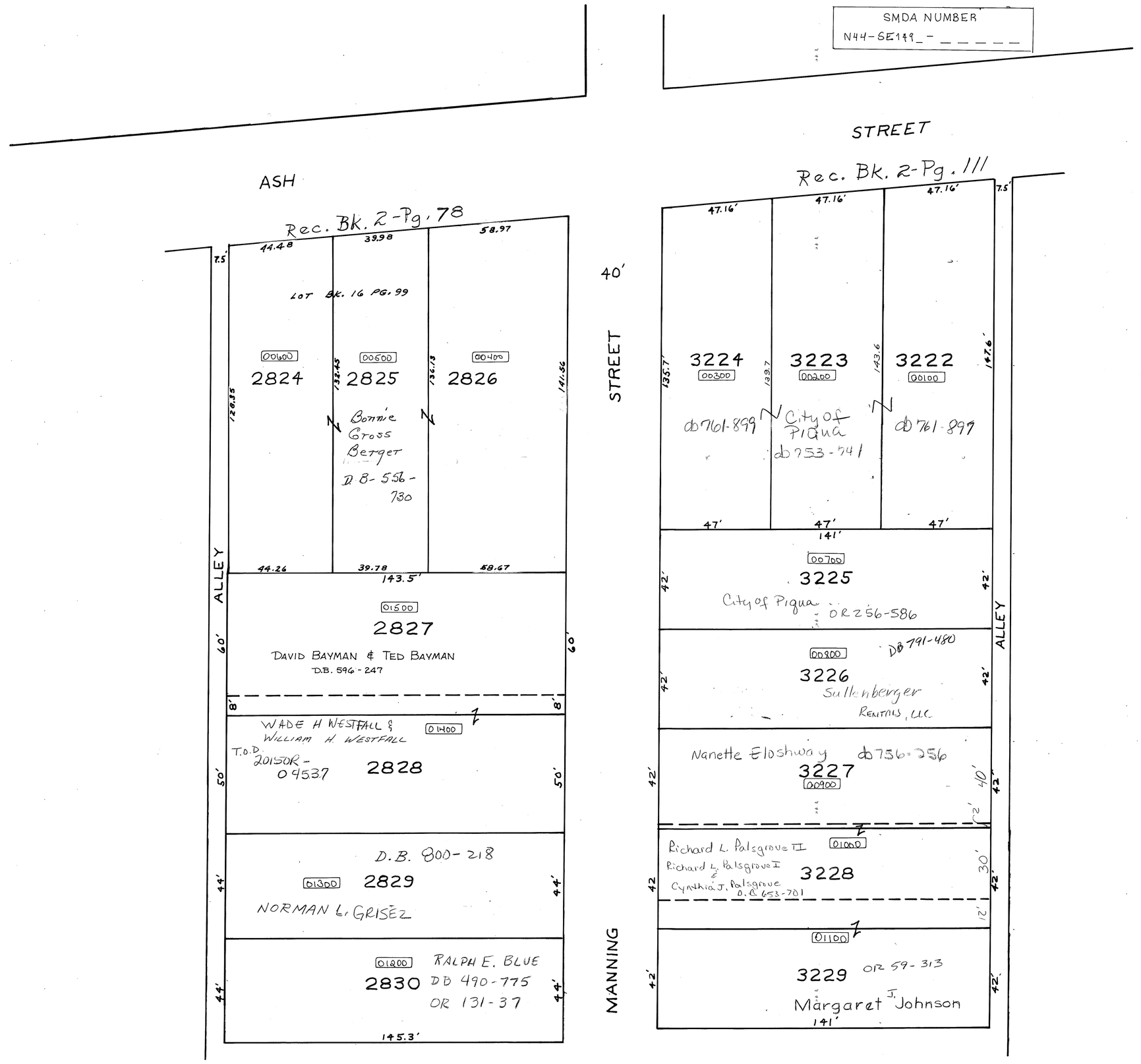

PIQUA
Corporation

S.E. SECTION

PLAT No. 150
SCALE 1-INCH = 50 FEET

SMDA NUMBER
N44-SE150_-_____

THIS PAGE NO LONGER USED
SEE PIQUA SE 92

CHARLES H. MAY SUB-DIVISION:
REC. BK. 4, PG. 6
VACATED STREETS SEE:
MISC. BK. 16, PG. 24 & VOL. 20, PG. 59

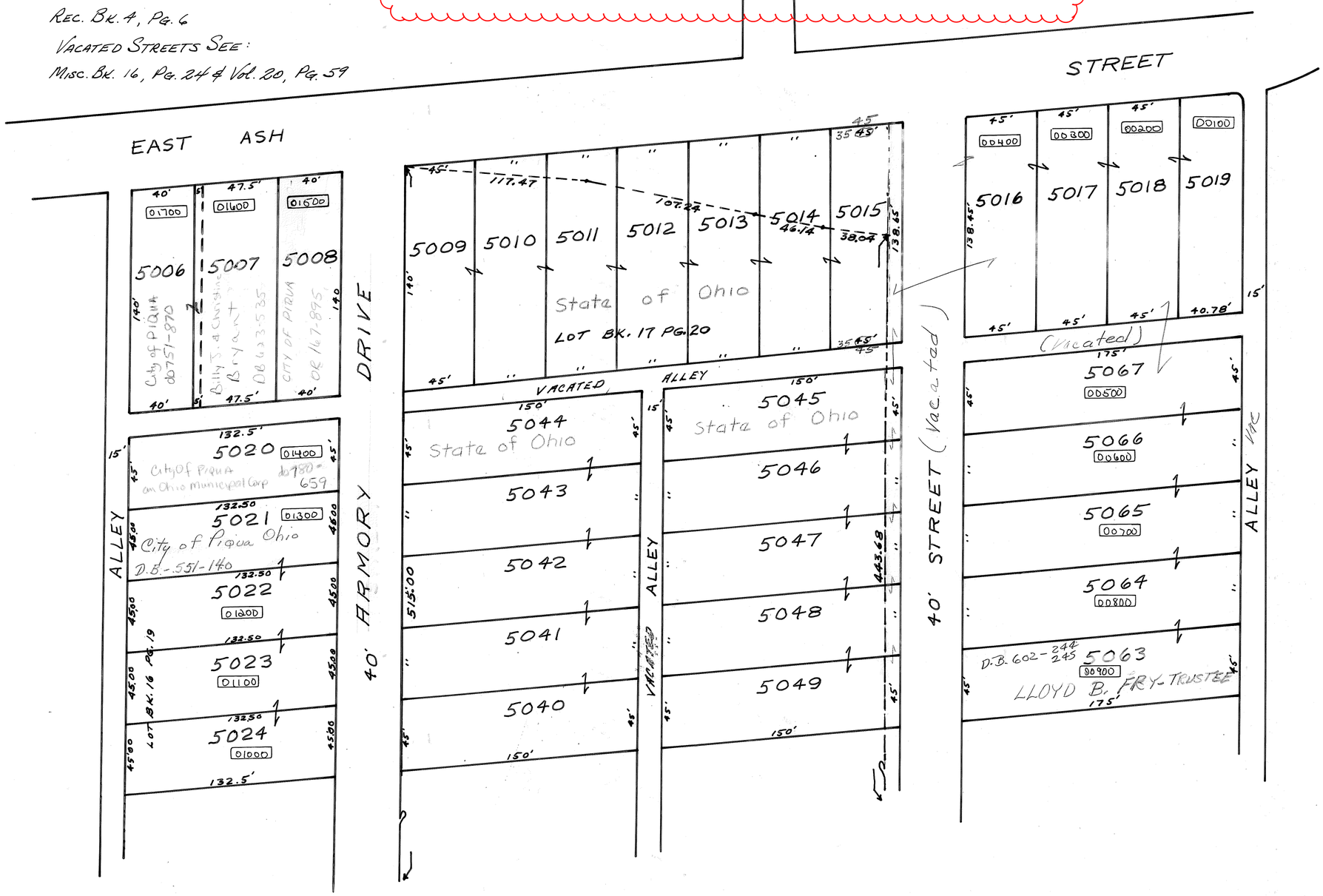

SEE PLAT 134 S.E.

REVISED 12-28-11 DS

MIAMI COUNTY, OHIO

CITY OF PIQUA

S.E. PLAT 151

SCALE: 1" = 50'

SMDA NUMBER
N44-SE151_- _ _ _ _ _

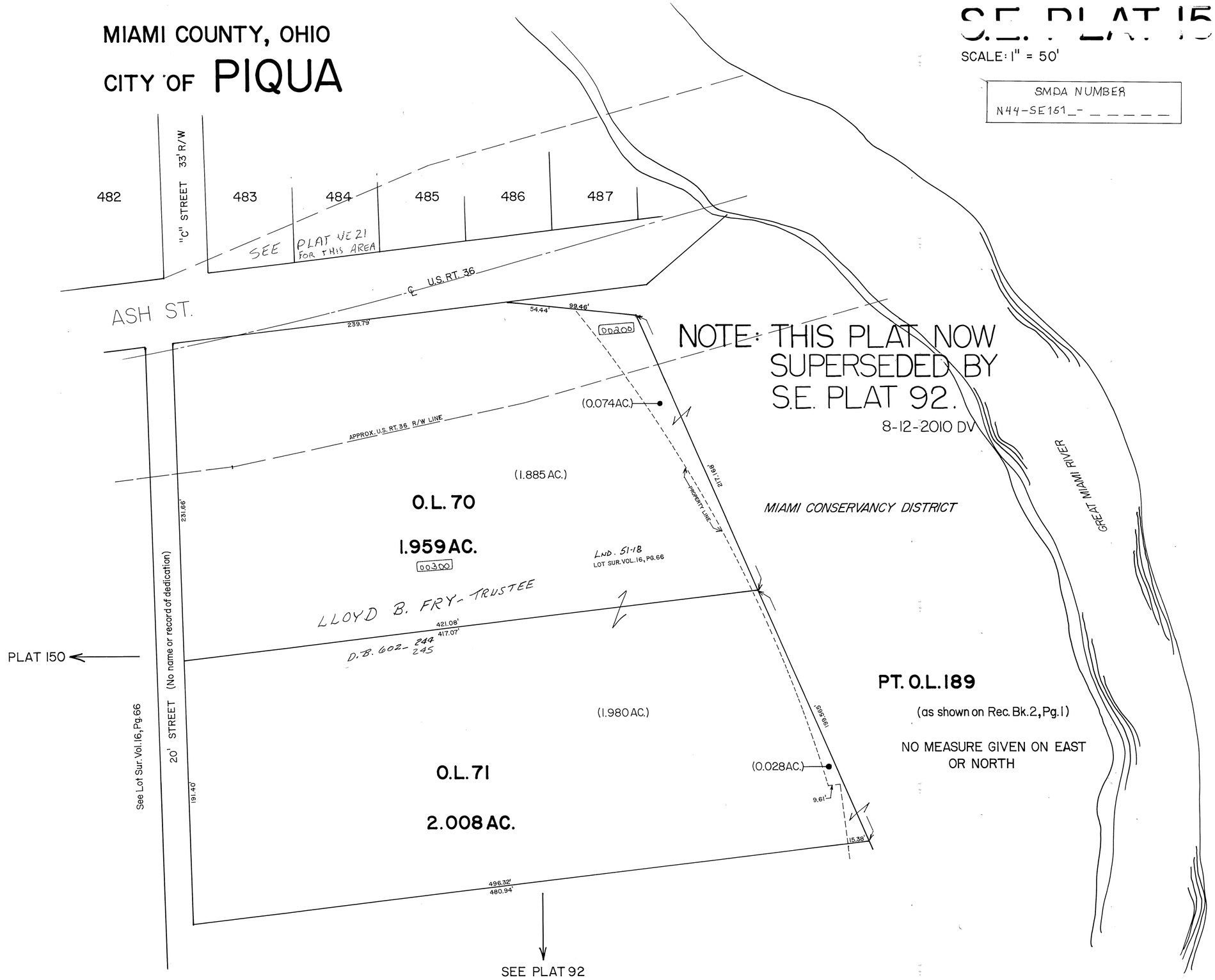

S.E. PLAT 152

MIAMI COUNTY, OHIO

CITY OF **PIQUA**

SCALE: 1" = 200'

SMDA NUMBER
N44-SE152_-_____

SURVEY INDEX

LOT SURVEYS:		REC. PLATS:	LAND SURVEYS:
17-131	LND. 54-99	5-11	7-25
17-144		8-29	20-93
18-38		8-113	
18-109		10-92	ROAD SURVEYS:
19-104		14-145-147	53
19-161		15-46	69
20-4		16-24	87
20-15		16-89	
20-25		16-90	
20-34			
20-78			
20-109			
20-180			
20-191			
23-117			

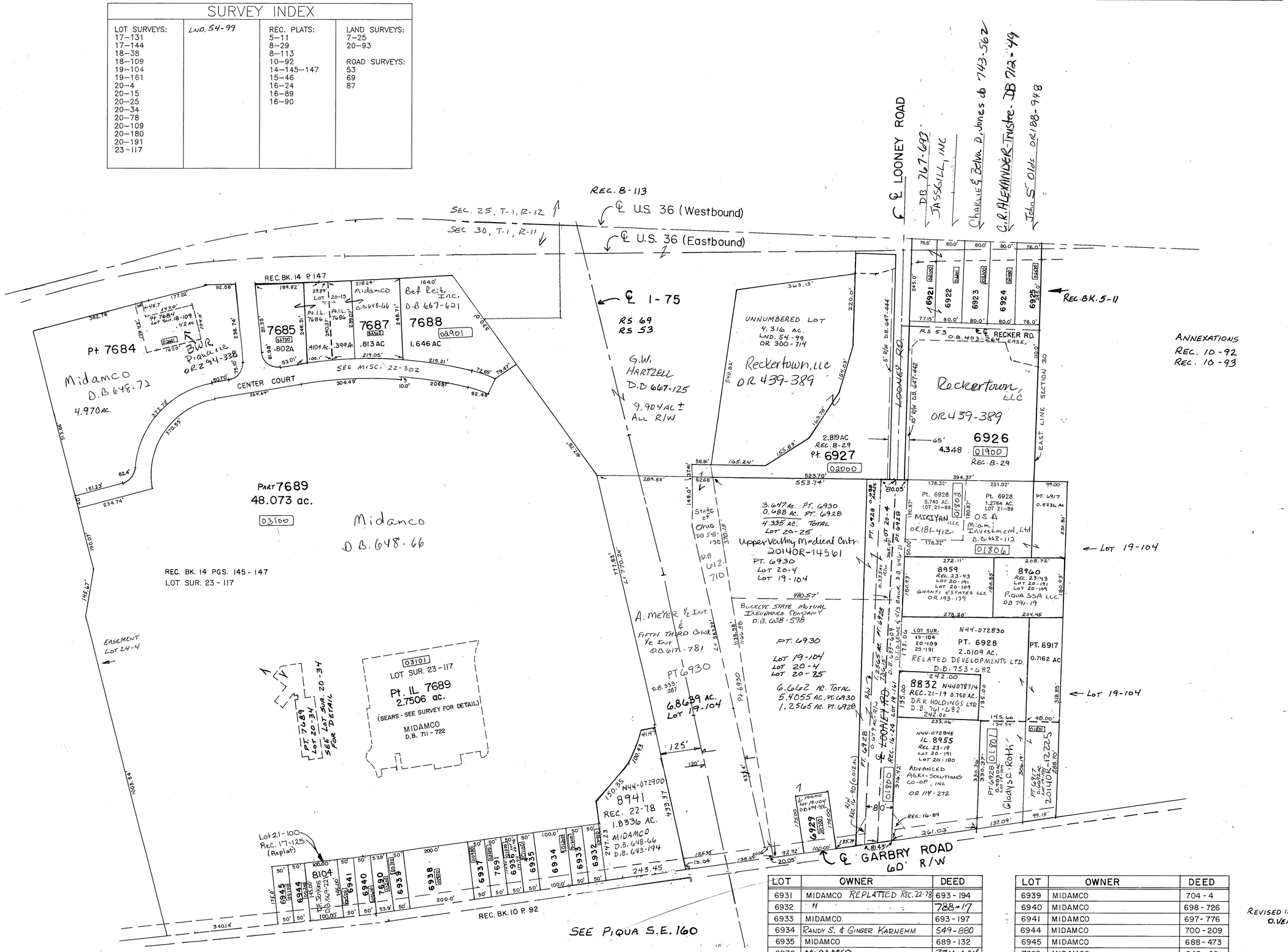

LOT	OWNER	DEED
6931	MIDAMCO REPLATTED REC. 22-78	693-194
6932	"	788-17
6933	MIDAMCO	693-197
6934	RANDY S. & GINGER KARNEHM	549-880
6935	MIDAMCO	689-132
6936	MIDAMCO	774-684
6937	MIDAMCO	688-429
6938	MIDAMCO	689-639

LOT	OWNER	DEED
6939	MIDAMCO	704-4
6940	MIDAMCO	698-726
6941	MIDAMCO	697-776
6944	MIDAMCO	700-209
6945	MIDAMCO	688-473
7690	MIDAMCO	648-66
7691	MIDAMCO	648-66
7692	MIDAMCO REPLATTED REC. 22-78	648-66

REVISED 12-19-2012
D. VENTURA

D. VENTURA - 88

PIQUA SOUTHEAST SECTION PLAT NO. 153

SCALE 1" = 200 FEET

SMDA NUMBER
N44-SE153_- _ _ _ _ _

ANNEXATION
REC. BOOK 10 PAGE 92-C

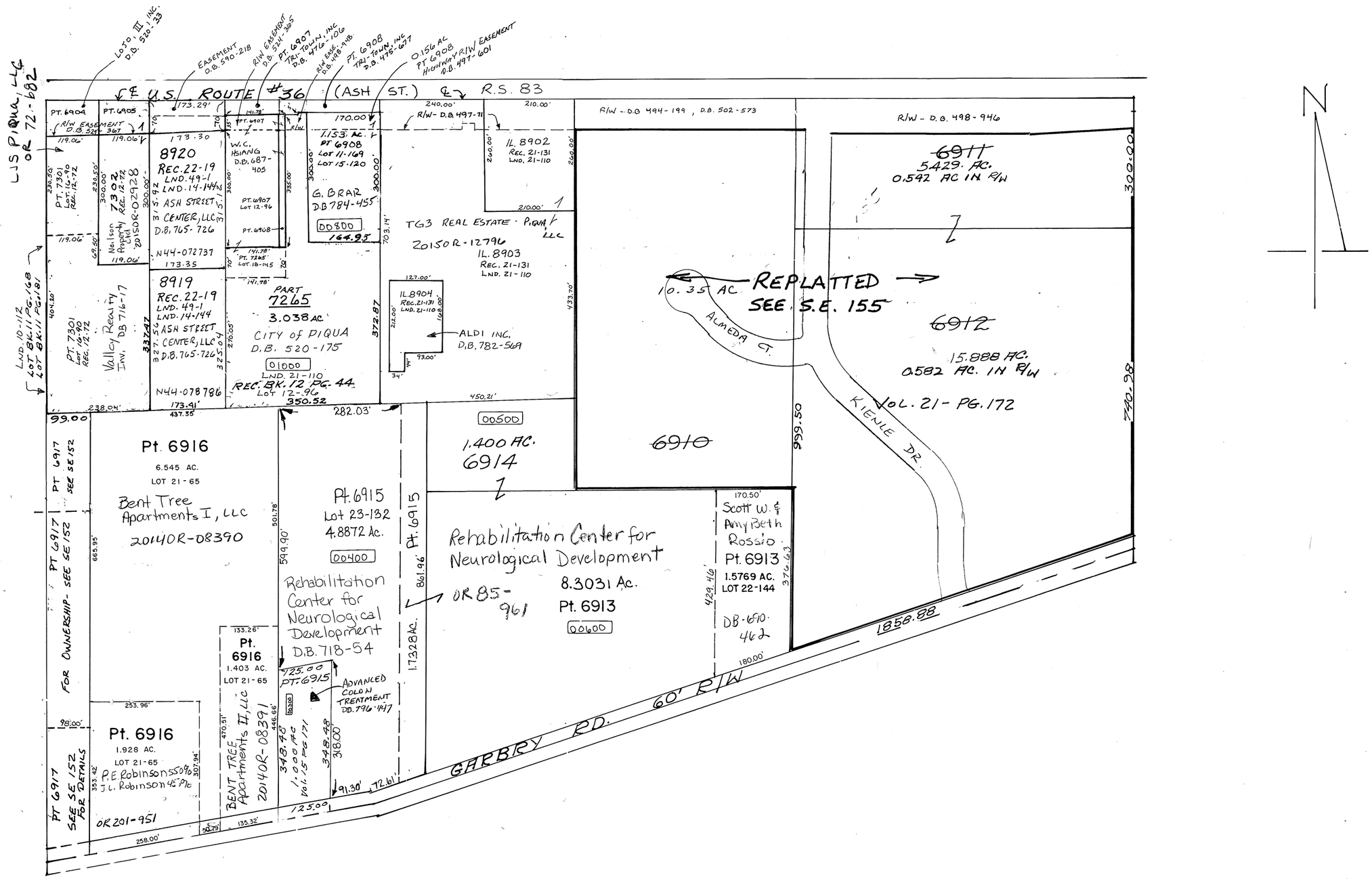

REVISED: 2-14-2011 D.S.

SECTION 20, 29
TOWN 6
RANGE 6

CITY OF PIQUA
MIAMI COUNTY, OHIO

PLAT SE 154

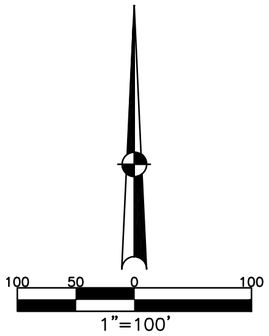

ABBREVIATION LEGEND

2014OR–07759	= RECORDER'S DOCUMENT NUMBER
OR 261–418	= OFFICIAL RECORD 261 PAGE 418
D.B. 613–172	= DEED BOOK 613, PAGE 172
REC. 15–72	= RECORDER'S PLAT BOOK 15, PAGE 72
LND. 33–15	= LAND SURVEY VOLUME 33, PAGE 15
LOT 19–12	= LOT SURVEY VOLUME 19, PAGE 12
R.R. 8–29	= ROAD RECORD VOLUME 8, PAGE 29
R/W	= RIGHT OF WAY
℄	= CENTERLINE
AC.	= ACRES
TWP.	= TOWNSHIP
TR.	= TRACT
IL	= INLOT

SURVEY INDEX

LND. 25–27	LOT 16–92	REC. 23–92
LND. 22–176	LOT 15–37	REC. 23–73
LND. 19–162	LOT 15–1	REC. 21–76
LND. 10–117		REC. 13–116
LND. 8–193		REC. 11–133
LND. 7–71		REC. 9–71
LND. 4–321		REC. 2–169
		REC. 2–139

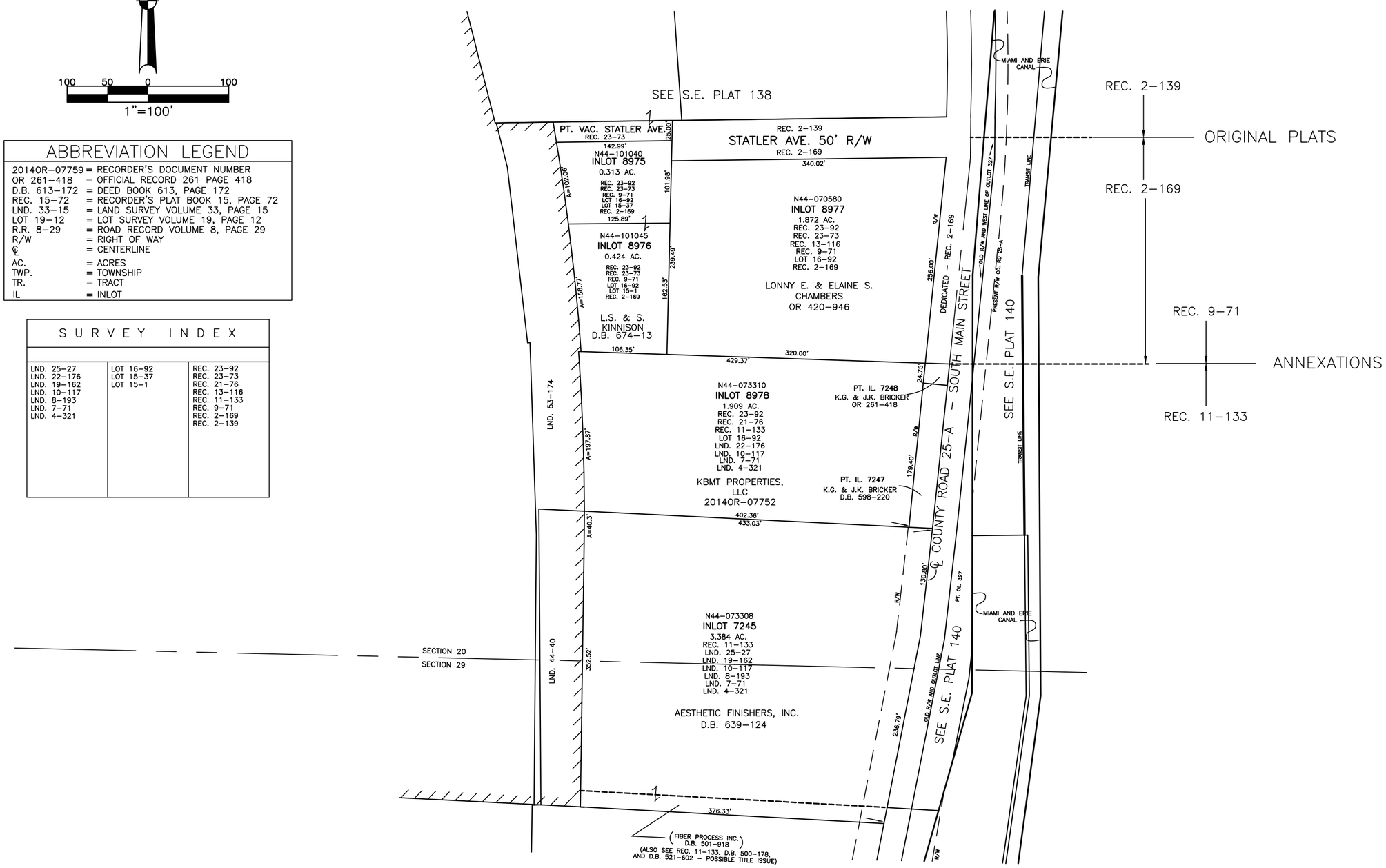

SEE S.E. PLAT 156

PREPARED BY: MIAMI COUNTY ENGINEER'S MAP DEPARTMENT
PAUL P. HUELSKAMP, P.E., P.S., COUNTY ENGINEER
DATE: AUGUST 22, 2012 DV

REVISED: AUGUST 8, 2014 DS

SECTION 24
TOWN 1
RANGE 11

CITY OF PIQUA
MIAMI COUNTY, OHIO

PLAT SE 155

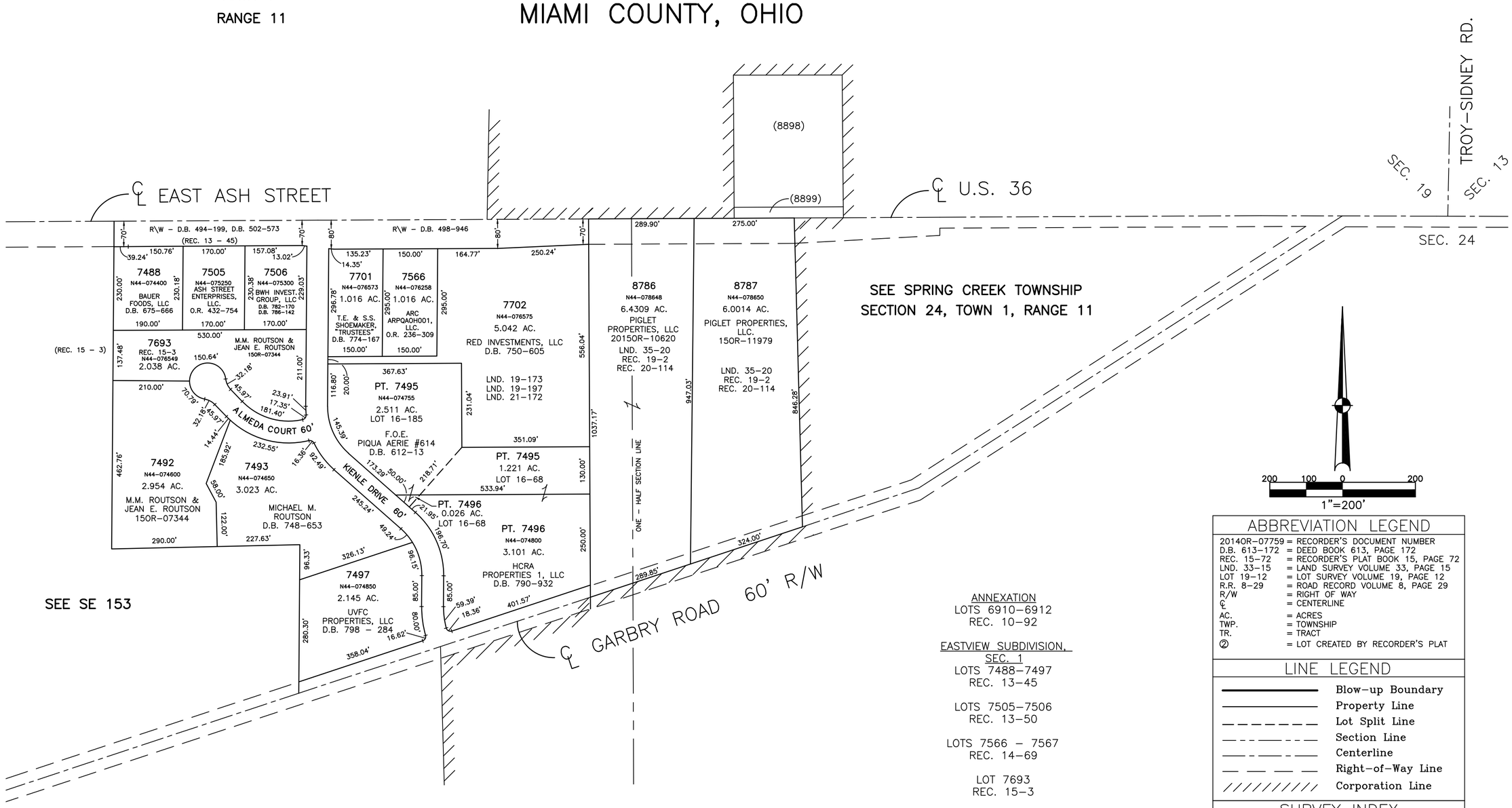

ANNEXATION
LOTS 6910–6912
REC. 10–92

EASTVIEW SUBDIVISION, SEC. 1
LOTS 7488–7497
REC. 13–45

LOTS 7505–7506
REC. 13–50

LOTS 7566 – 7567
REC. 14–69

LOT 7693
REC. 15–3

LOTS 7701–7702
REC. 15–21

ANNEXATION
LOT 8388
REC. 19–2

ABBREVIATION LEGEND

20140R-07759	= RECORDER'S DOCUMENT NUMBER
D.B. 613-172	= DEED BOOK 613, PAGE 172
REC. 15-72	= RECORDER'S PLAT BOOK 15, PAGE 72
LND. 33-15	= LAND SURVEY VOLUME 33, PAGE 15
LOT 19-12	= LOT SURVEY VOLUME 19, PAGE 12
R.R. 8-29	= ROAD RECORD VOLUME 8, PAGE 29
R/W	= RIGHT OF WAY
℄	= CENTERLINE
AC.	= ACRES
TWP.	= TOWNSHIP
TR.	= TRACT
②	= LOT CREATED BY RECORDER'S PLAT

LINE LEGEND

- Blow-up Boundary
- Property Line
- Lot Split Line
- Section Line
- Centerline
- Right-of-Way Line
- Corporation Line

SURVEY INDEX

REC. 10-92	LOT 16-68	LND. 19-173
REC. 13-45	LOT 16-185	LND. 19-197
REC. 13-50		LND. 21-172
REC. 14-69		
REC. 15-3		
REC. 15-21		
REC. 19-2		
REC. 20-114		

PREPARED BY: MIAMI COUNTY ENGINEER'S MAP DEPARTMENT
PAUL P. HUELSKAMP, P.E., P.S. COUNTY ENGINEER
DATE: JUNE 8, 2001

REVISED: OCTOBER 13, 2015 MB

PIQUA S. E. SECTION PLAT NO. 156
SCALE 1" = 200' FEET

ANNEXATION TO CITY OF PIQUA
RECORDERS BK. 13 PAGE 72

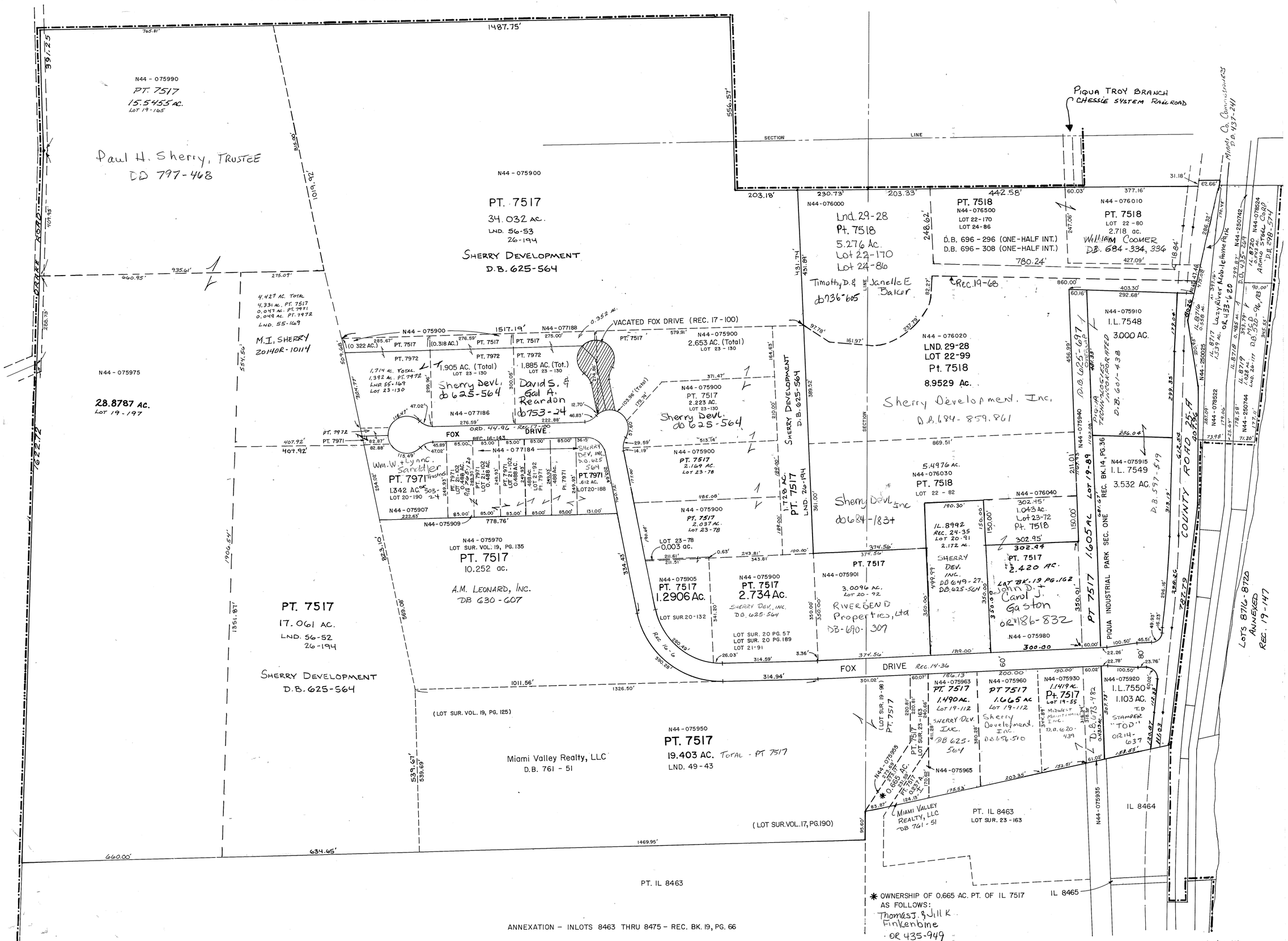

REVISED: 12/16/14 AM

MIAMI COUNTY, OHIO SECTION 29, TOWN 1, RANGE 11 S.E. PLAT .157

CITY OF PIQUA

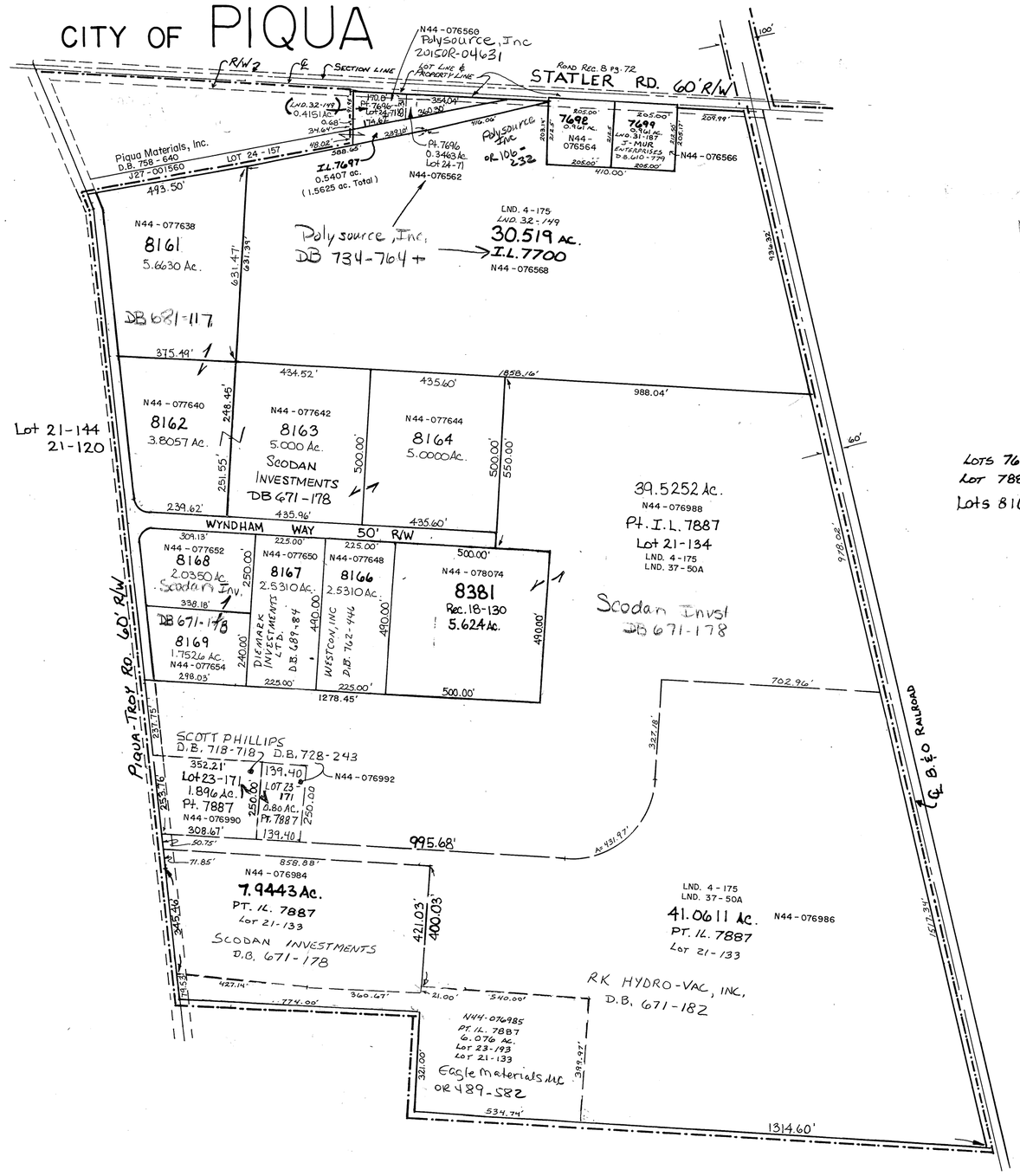

Lots 7696 - 7700 - Annexed Rec. Bk. 15 pg 12
Lot 7887 - Annexed Rec. Bk. 15 pg. 137 (Land Sur. 37-50A)
Lots 8165 & Pt. 7887 Replatted Rec. 18-130
LND. 4-175

Wyndham Industrial Park Sec. 1
Lots 8161 - 8169
Rec. Bk. 18-14

N

1" = 300'

Revised 11-14-2013
D. Ventura

S.E. PLAT 159

SCALE: 1" = 200'

MIAMI COUNTY, OHIO

PIQUA

SMDA NUMBER
N44-SE158_- _ _ _ _ _

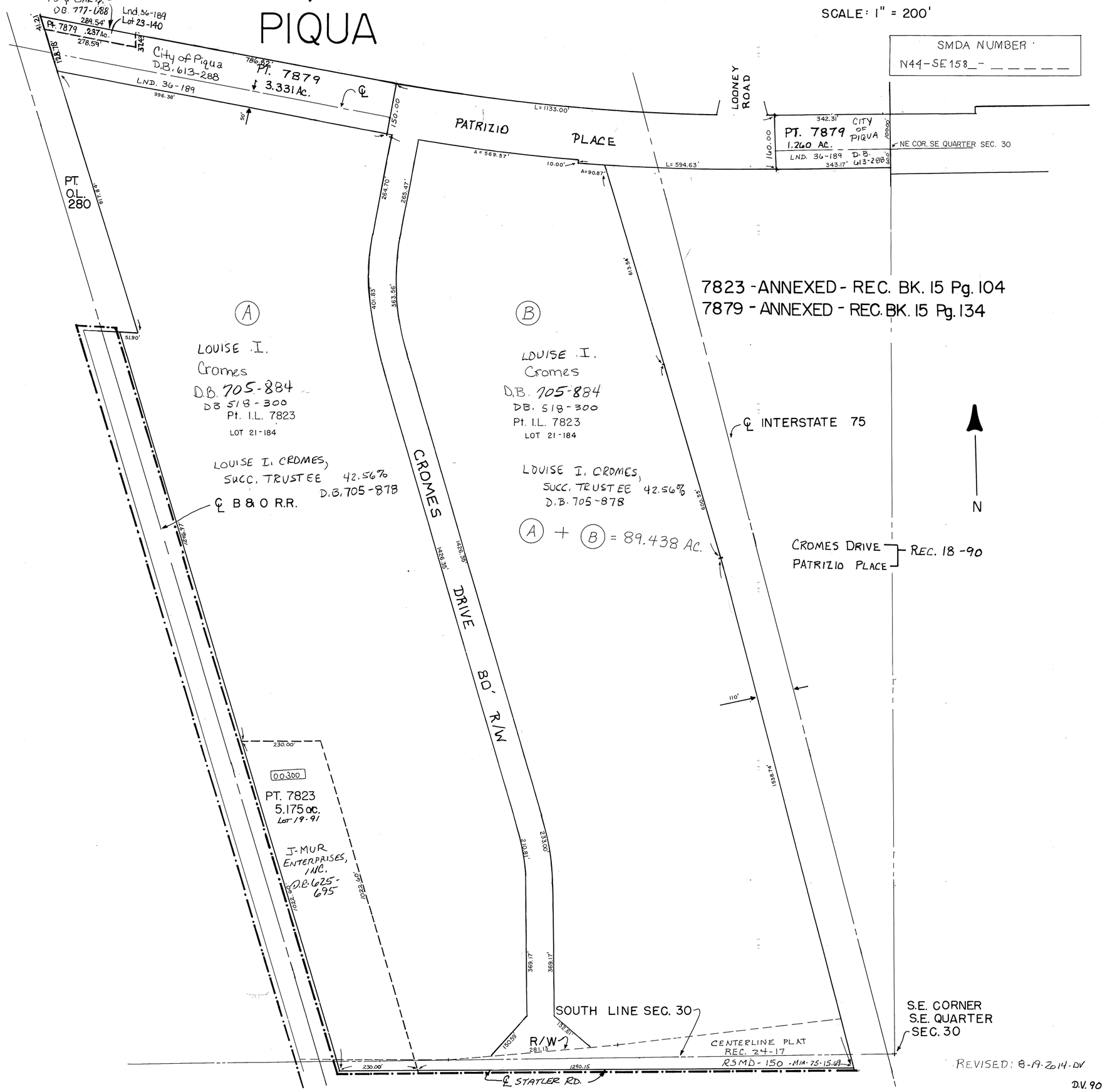

REVISED: 8-19-2014-DV

D.V. 90

SECTION 24,29,30
TOWN 1
RANGE 11

CITY OF PIQUA
MIAMI COUNTY, OHIO

SMDA NUMBER
N44-SE159_-_____

PLAT SE 159

400 200 0 400
1"=400'

ABBREVIATION LEGEND

OR 406-509	= OFFICIAL RECORD 406, PAGE 509
D.B. 613-172	= DEED BOOK 613, PAGE 172
REC. 15-72	= RECORDER'S PLAT BOOK 15, PAGE 72
LND. 33-15	= LAND SURVEY VOLUME 33, PAGE 15
LOT 19-12	= LOT SURVEY VOLUME 19, PAGE 12
R.R. 8-29	= ROAD RECORD VOLUME 8, PAGE 29
R/W	= RIGHT OF WAY
℄	= CENTERLINE
AC.	= ACRES
TWP.	= TOWNSHIP
TR.	= TRACT
②	= LOT CREATED BY RECORDER'S PLAT

LINE LEGEND

- Blow-up Boundary
- Property Line
- Lot Split Line
- Section Line
- Centerline
- Right-of-Way Line
- Corporation Line

SURVEY INDEX

REC. 15-134	LND. 4-368	
REC. 16-123	LND. 27-11	
REC. 24-17	LND. 29-75	
	LND. 30-54	
	LND. 36-189	

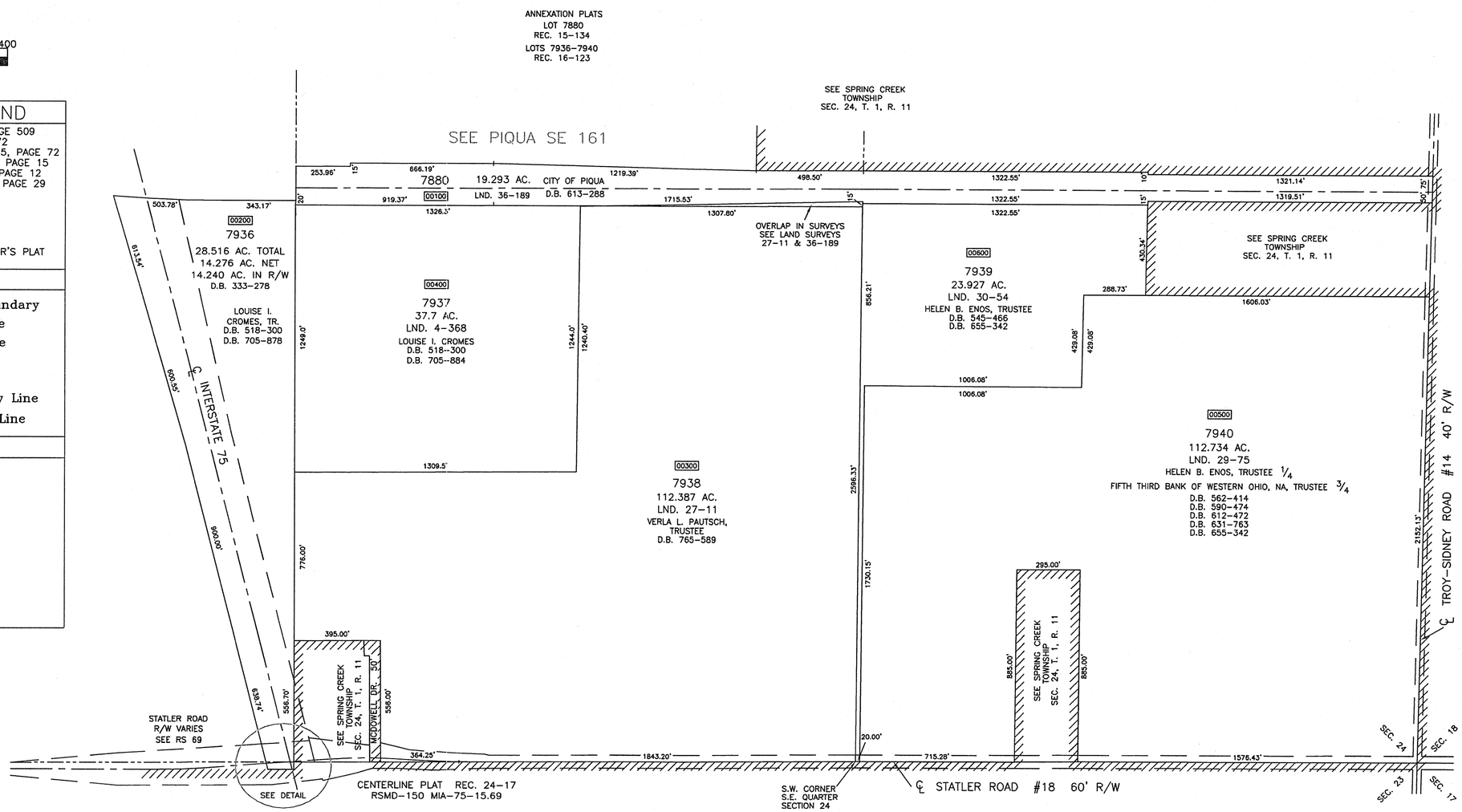

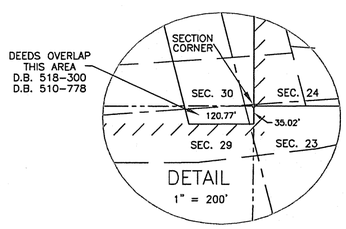

PREPARED BY: MIAMI COUNTY ENGINEER'S MAP DEPARTMENT
PAUL P. HUELSKAMP, PE, PS, COUNTY ENGINEER
DATE: SEPTEMBER 1994

REVISED: AUGUST 19, 2014 DV

SECTION 30
TOWN 1
RANGE 11

CITY OF PIQUA
MIAMI COUNTY, OHIO

SMDA NUMBER
N44-SE160_-_____

PLAT SE 160

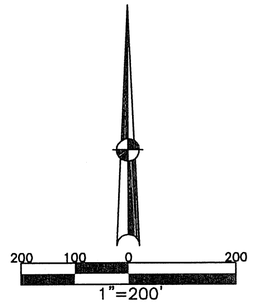

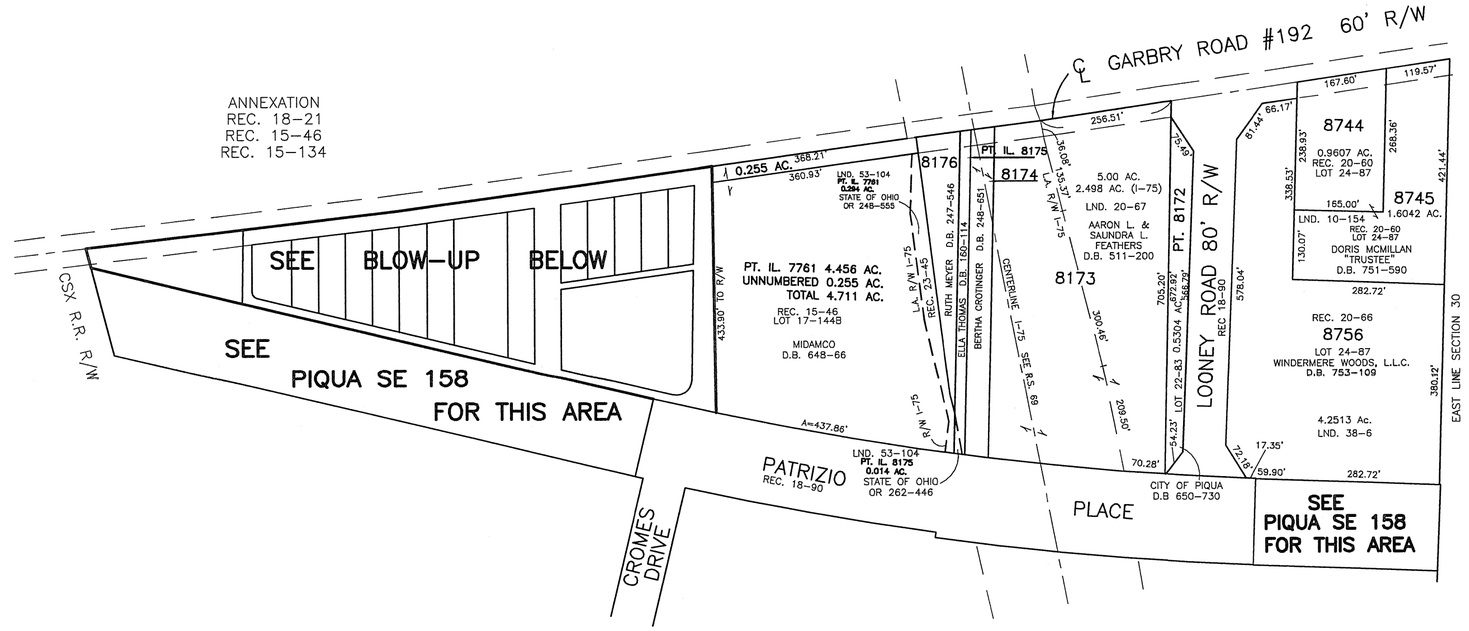

ABBREVIATION LEGEND

OR 262-446	= OFFICIAL RECORD 262 PAGE 446
D.B. 613-172	= DEED BOOK 613, PAGE 172
REC. 15-72	= RECORDER'S PLAT BOOK 15, PAGE 72
LND. 33-15	= LAND SURVEY VOLUME 33, PAGE 15
LOT 19-12	= LOT SURVEY VOLUME 19, PAGE 12
R.R. 8-29	= ROAD RECORD VOLUME 8, PAGE 29
R/W	= RIGHT OF WAY
℄	= CENTERLINE
AC.	= ACRES
TWP.	= TOWNSHIP
TR.	= TRACT
IL	= INLOT

LINE LEGEND

- Blow-up Boundary
- Property Line
- Lot Split Line
- Section Line
- Centerline
- Right-of-Way Line
- Corporation Line

SURVEY INDEX

REC. 3-117	LND. 4-330	LOT 22-83
REC. 18-21	LND. 10-154	LOT 23-140
REC. 18-90	LND. 20-67	LOT 17-144B
REC. 20-60	LND. 26-16	
REC. 20-66	LND. 36-162	
REC. 23-45	LND. 38-6	
REC. 15-46	LND. 53-104	
REC. 15-134		
REC. 24-19		

BLOW-UP

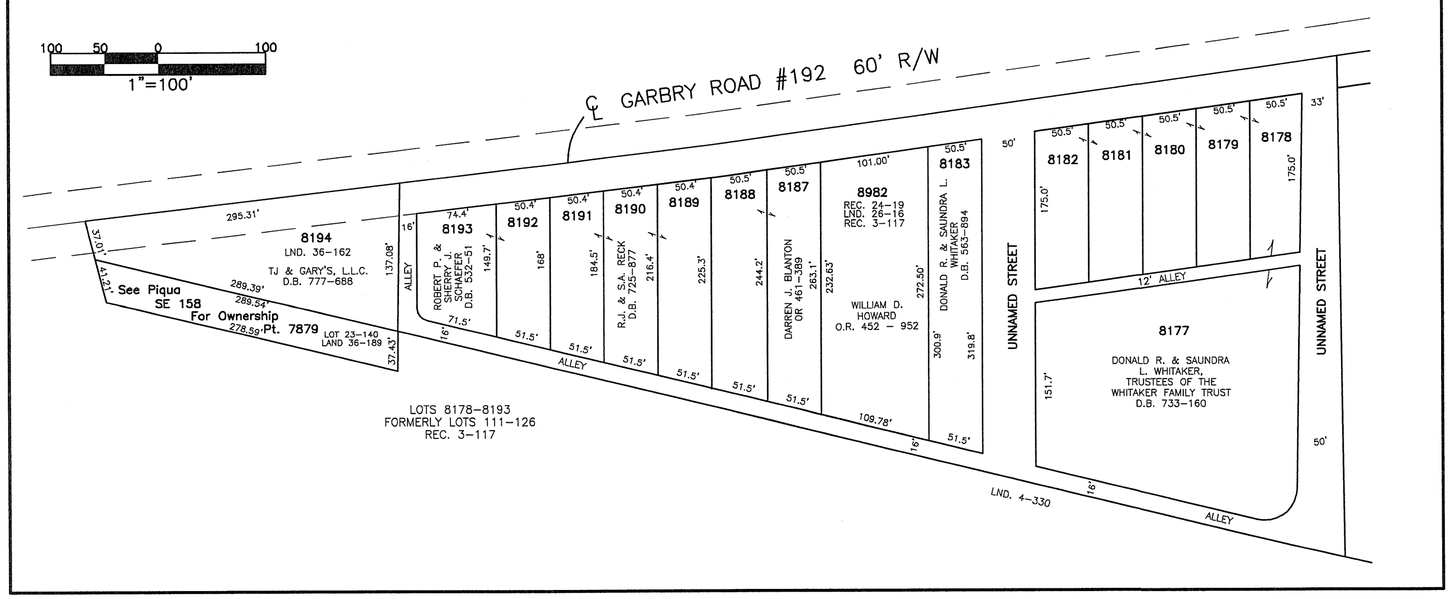

PREPARED BY: MIAMI COUNTY ENGINEER'S MAP DEPARTMENT
PAUL P. HUELSKAMP, P.E., P.S., COUNTY ENGINEER
DATE: APRIL 13, 1998

REVISED: OCTOBER 31, 2013 DS

SECTION 24
TOWN 1
RANGE 11

CITY OF PIQUA
MIAMI COUNTY, OHIO

SMDA NUMBER
N44-SE161_-_____

PLAT SE 161

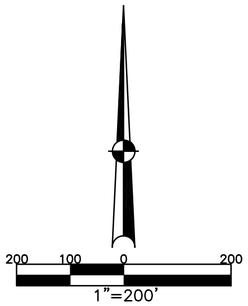

ABBREVIATION LEGEND

20140R-07759	= RECORDER'S DOCUMENT NUMBER
OR 406-509	= OFFICIAL RECORD 406 PAGE 509
D.B. 613-172	= DEED BOOK 613, PAGE 172
REC. 15-72	= RECORDER'S PLAT BOOK 15, PAGE 72
LND. 33-15	= LAND SURVEY VOLUME 33, PAGE 15
LOT 19-12	= LOT SURVEY VOLUME 19, PAGE 12
R.R. 8-29	= ROAD RECORD VOLUME 8, PAGE 29
R/W	= RIGHT OF WAY
℄	= CENTERLINE
AC.	= ACRES
TWP.	= TOWNSHIP
TR.	= TRACT
②	= LOT CREATED BY RECORDER'S PLAT

LINE LEGEND

- Blow-up Boundary
- Property Line
- Lot Split Line
- Section Line
- Centerline
- Right-of-Way Line
- Corporation Line

SURVEY INDEX

LND. 32-9 LND. 33-54 LND. 33-127 LND. 33-162 LND. 34-169 LND. 42-175 LND. 54-178	REC. 18-21	

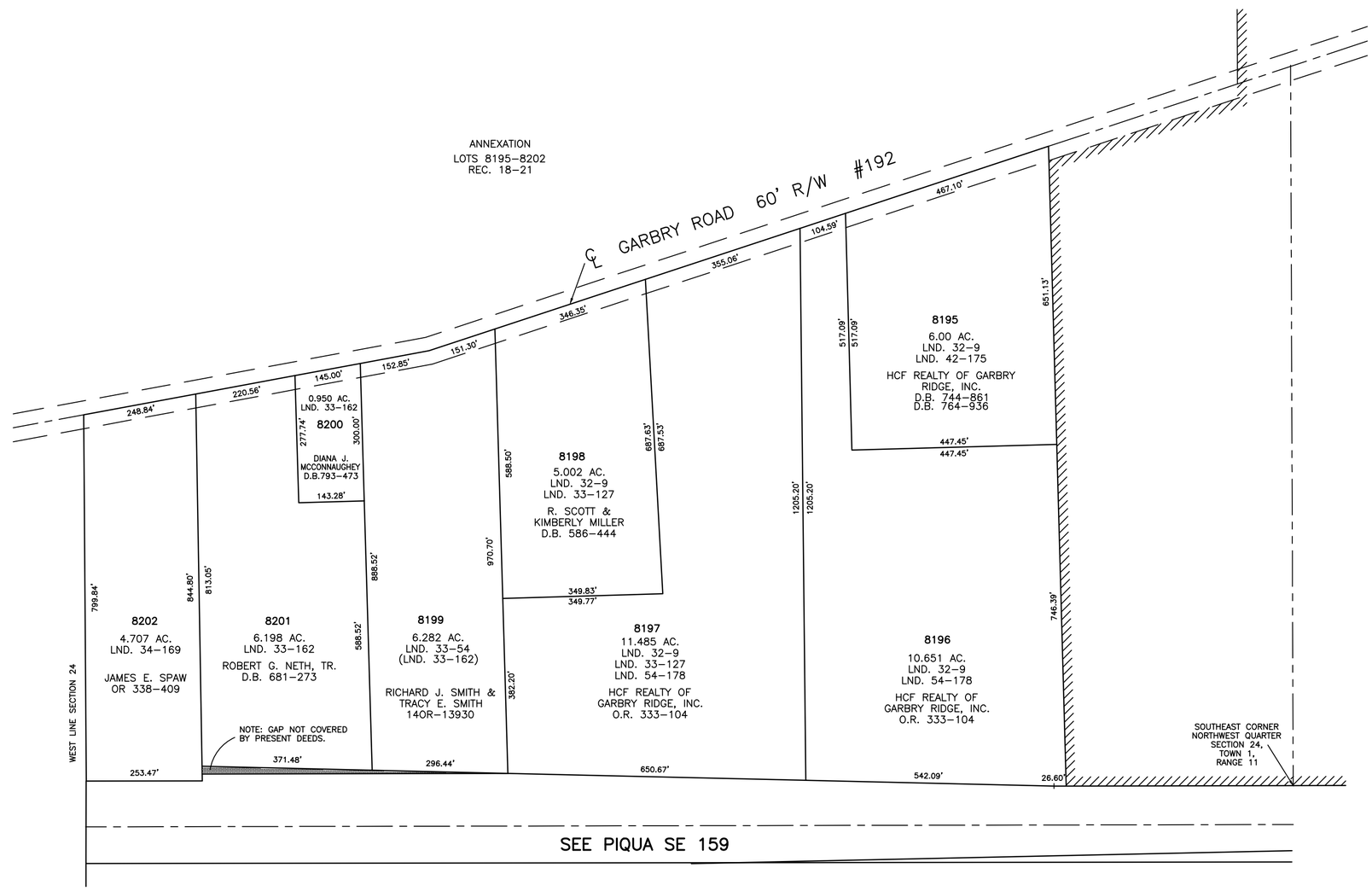

PREPARED BY: MIAMI COUNTY ENGINEER'S MAP DEPARTMENT
PAUL P. HUELSKAMP, PE, PS, COUNTY ENGINEER

DATE: MARCH 19, 1998

DATE: DECEMBER 24, 2014 MB

CITY OF PIQUA
MIAMI COUNTY, OHIO

SECTION 29, 30 TOWN 6 RANGE 6

SMDA NUMBER
N44-SE162_-_____

PLAT SE 162

ABBREVIATION LEGEND	
OR 414-758	= OFFICIAL RECORD 414 PAGE 758
D.B. 613-172	= DEED BOOK 613, PAGE 172
REC. 15-72	= RECORDER'S PLAT BOOK 15, PAGE 72
LND. 33-15	= LAND SURVEY VOLUME 33, PAGE 15
LOT 19-12	= LOT SURVEY VOLUME 19, PAGE 12
R.R. 8-29	= ROAD RECORD VOLUME 8, PAGE 29
R/W	= RIGHT OF WAY
℄	= CENTERLINE
AC.	= ACRES
TWP.	= TOWNSHIP
TR.	= TRACT
IL	= INLOT

SURVEY INDEX		
LND. 4 - 136 LND. 19 - 76 LND. 27 - 121 LND. 39 - 63 LND. 40 - 70 LND. 45 - 156	LOT 23 - 163	REC. 12 - 79D REC. 13 - 72 REC. 19 - 66 R.C. 53 R.C. 68

200 100 0 200
1"=200'

PREPARED BY: MIAMI COUNTY ENGINEER'S MAP DEPARTMENT
PAUL P. HUELSKAMP, P.E., P.S., COUNTY ENGINEER
DATE: FEBRUARY 7, 2002
REVISED: MARCH 5, 2014 DS

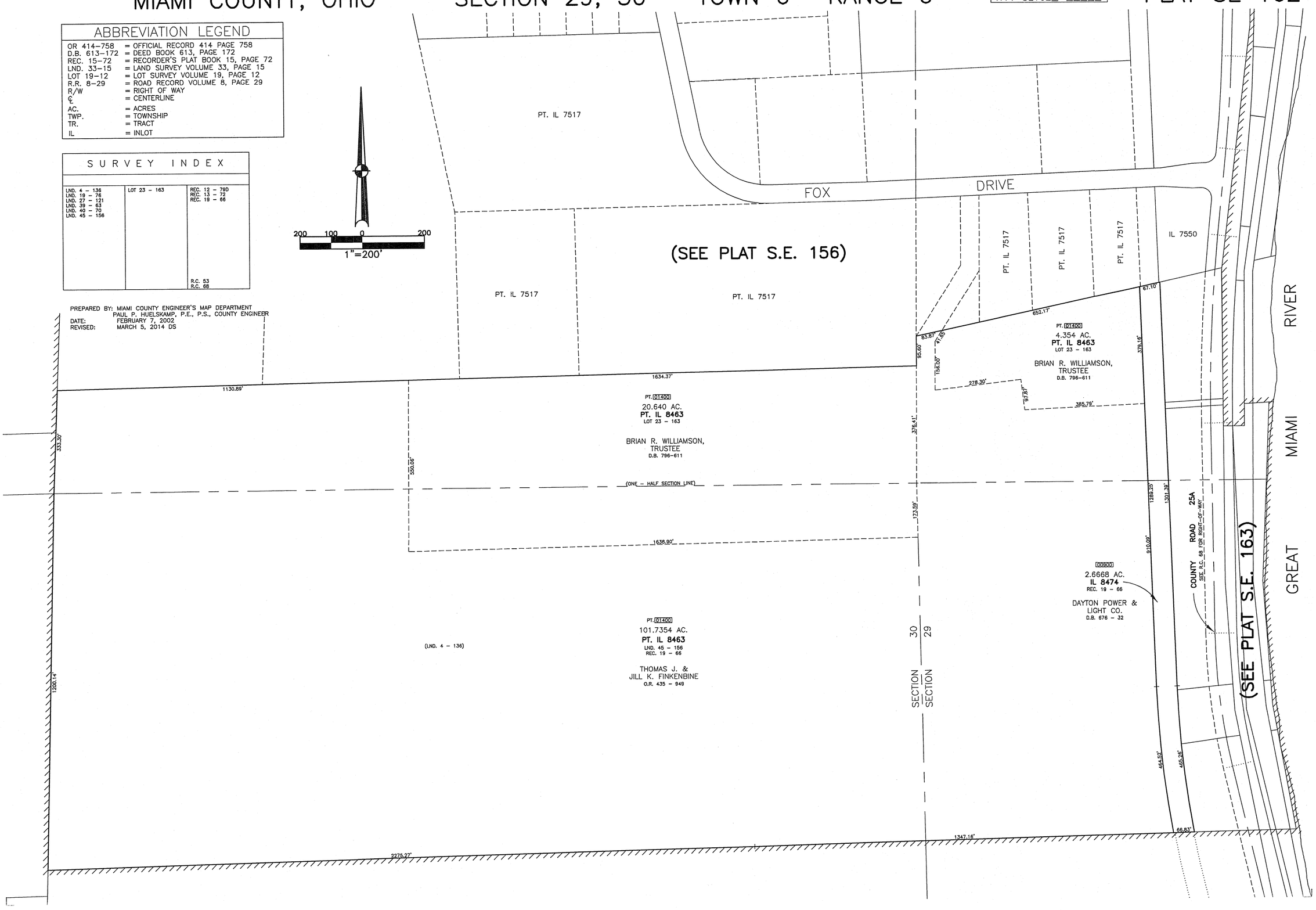

CITY OF PIQUA

MIAMI COUNTY, OHIO

SECTION 29 TOWN 6 RANGE 6

SMDA NUMBER
N44-SE163_-_____

PLAT SE 163

ABBREVIATION LEGEND

OR 23-213	= OFFICAL RECORD 23 PAGE 213
D.B. 613-172	= DEED BOOK 613, PAGE 172
REC. 15-72	= RECORDER'S PLAT BOOK 15, PAGE 72
LND. 33-15	= LAND SURVEY VOLUME 33, PAGE 15
LOT 19-12	= LOT SURVEY VOLUME 19, PAGE 12
R.R. 8-29	= ROAD RECORD VOLUME 8, PAGE 29
R/W	= RIGHT OF WAY
℄	= CENTERLINE
AC.	= ACRES
TWP.	= TOWNSHIP
TR.	= TRACT
IL	= INLOT

100 50 0 100
1"=100'

SURVEY INDEX

LND. 19 - 76 LND. 27 - 121 LND. 39 - 63 LND. 40 - 70 LND. 45 - 156		REC. 12 - 79D REC. 19 - 66 R.C. 53 R.C. 68

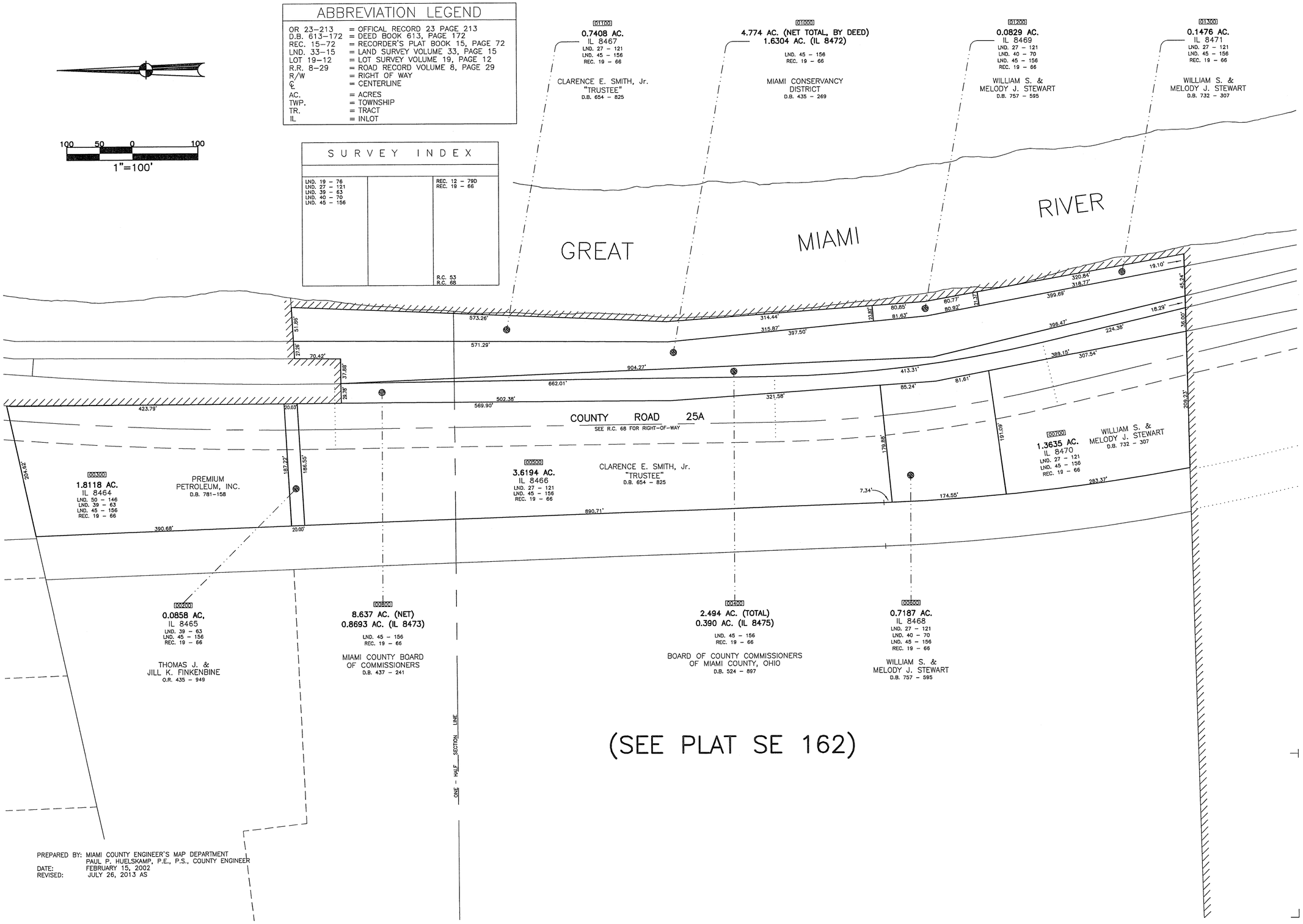

PREPARED BY: MIAMI COUNTY ENGINEER'S MAP DEPARTMENT
PAUL P. HUELSKAMP, P.E., P.S., COUNTY ENGINEER
DATE: FEBRUARY 15, 2002
REVISED: JULY 26, 2013 AS