SECTION 28 & 33

TOWN 6

RANGE 5

VILLAGE OF WEST MILTON
MIAMI COUNTY, OHIO

PARCEL NUMBER
L39-_____

PLAT S 55

400 200 0 400

1"=400'

ABBREVIATION LEGEND

OR 77-825	= OFFICIAL RECORD 77 PAGE 825
D.B. 613-172	= DEED BOOK 613, PAGE 172
REC. 15-72	= RECORDER'S PLAT BOOK 15, PAGE 72
LND. 33-15	= LAND SURVEY VOLUME 33, PAGE 15
LOT 19-12	= LOT SURVEY VOLUME 19, PAGE 12
R.R. 8-29	= ROAD RECORD VOLUME 8, PAGE 29
R/W	= RIGHT OF WAY
℄	= CENTERLINE
AC.	= ACRES
TWP.	= TOWNSHIP
TR.	= TRACT
IL	= INLOT

SURVEY INDEX

LND. 11-116 LND. 12-38 LND. 14-4 LND. 18-104 LND. 21-107 LND. 21-187 LND. 22-90 LND. 24-190 LND. 26-42 LND. 29-115 LND. 29-133 LND. 30-161	LOT 21-26	REC 12-56 REC 16-26 REC 22-38

ANNEXATIONS

LOTS 1348 THRU 1350 - REC. 12-56
LOTS 1434 THRU 1455 - REC. 16-26

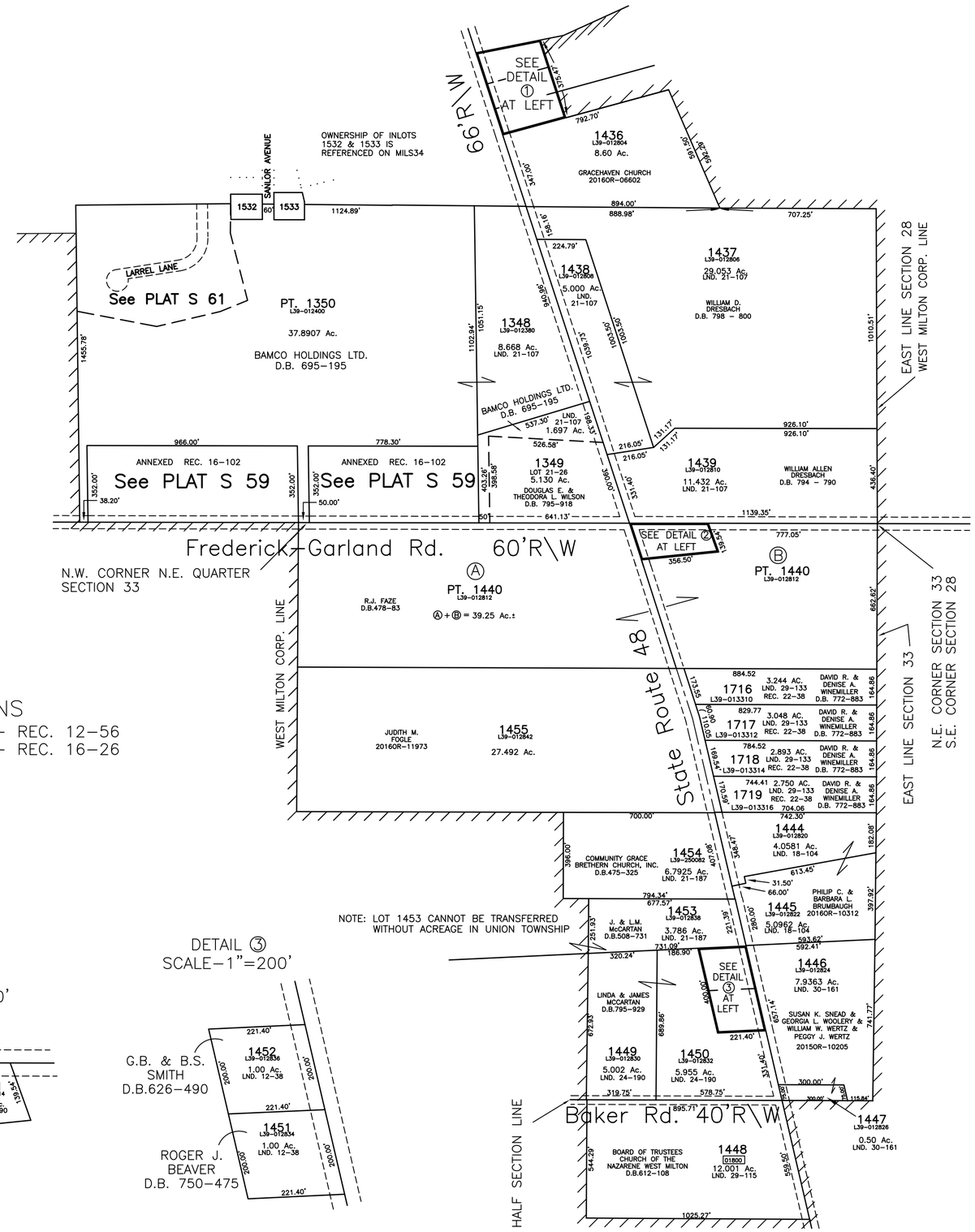

DETAIL ①
SCALE-1"=200'

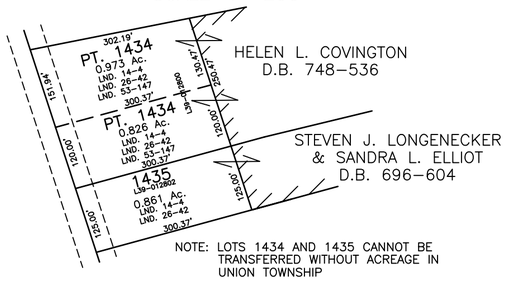

NOTE: LOTS 1434 AND 1435 CANNOT BE TRANSFERRED WITHOUT ACREAGE IN UNION TOWNSHIP

DETAIL ②
SCALE-1"=200'

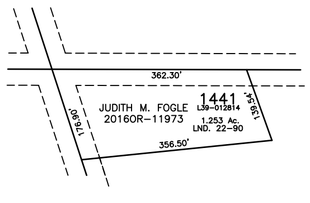

DETAIL ③
SCALE-1"=200'

PREPARED BY: MIAMI COUNTY ENGINEER'S MAP DEPARTMENT
PAUL P. HUELSKAMP P.E, P.S., COUNTY ENGINEER
DATE: JANUARY, 1993

REVISED: OCTOBER 3, 2016 CH